

# **A1 in Northumberland: Morpeth to Ellingham**

**Scheme Number: TR010041**

## **6.5 Environmental Statement – Figure 9.2 Ecological Mitigation Plan (Public)**

### **Part A**

APFP Regulation 5(2)(a)

Planning Act 2008

Infrastructure Planning (Applications: Prescribed  
Forms and Procedure) Regulations 2009

June 2020

Infrastructure Planning

Planning Act 2008

**The Infrastructure Planning  
(Applications: Prescribed Forms and  
Procedure) Regulations 2009**

**The A1 in Northumberland: Morpeth to Ellingham  
Development Consent Order 20[xx]**

---

**Environmental Statement - Figures**

---

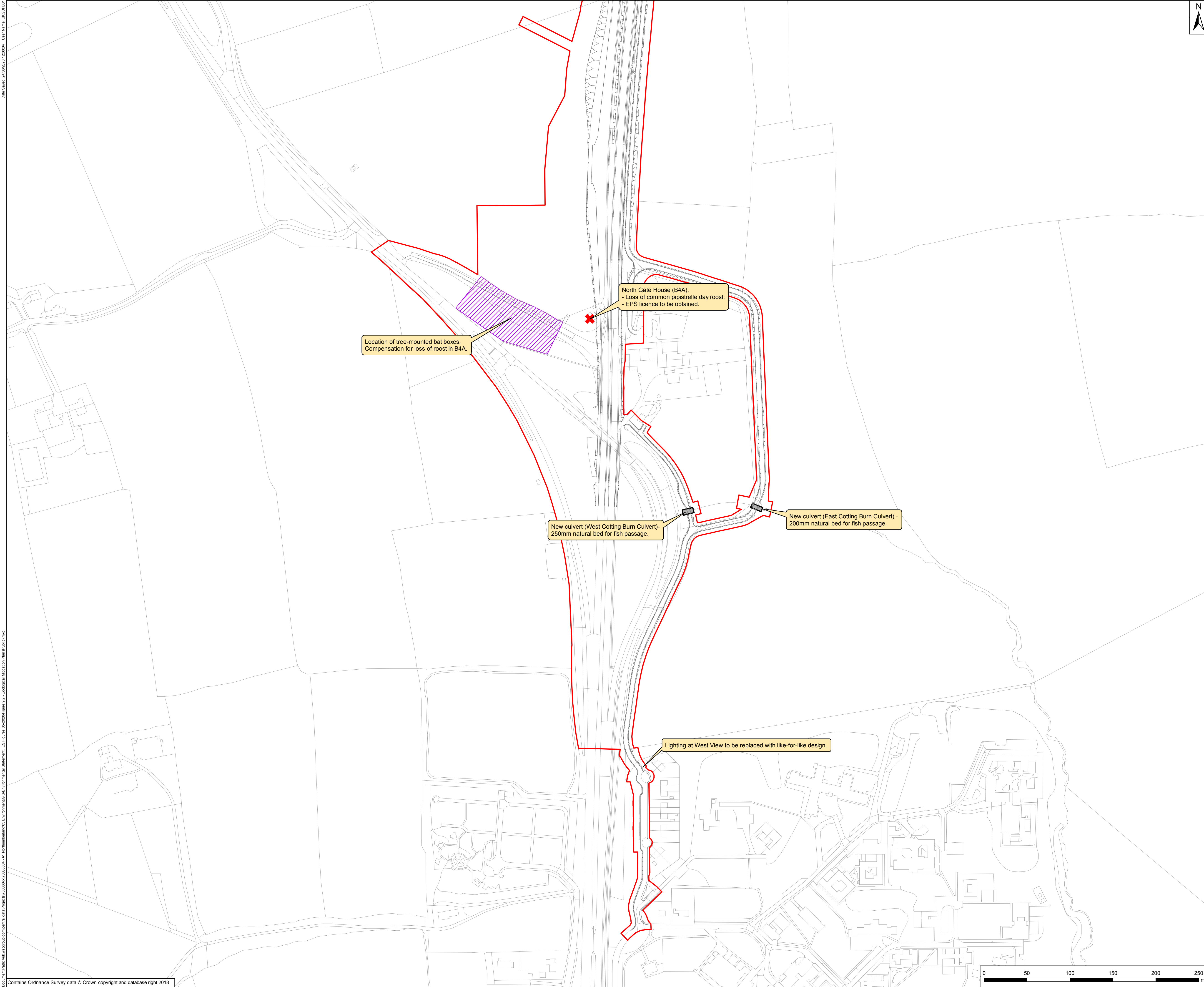
<b>Regulation Reference:</b>	APFP Regulation 5(2)(a)
<b>Planning Inspectorate Scheme Reference</b>	TR010041
<b>Application Document Reference</b>	TR010041/APP/6.5
<b>Author:</b>	A1 in Northumberland: Morpeth to Ellingham Project Team, Highways England

<b>Version</b>	<b>Date</b>	<b>Status of Version</b>
Rev 0	June 2020	Application Issue



Date Saved: 24/09/2020 12:00:04 User Name: LAGD01001  
Document Path: \\uk.vgmap.com\external\data\Project\003606\00360604\_A1\_Northumberland\03\_Environment\GSE\Environmental Statement\ES\_Figures\02-2020\Figure 9.2\_Ecological Mitigation Plan Public.mxd

Contains Ordnance Survey data © Crown copyright and database right 2018



N

Key

Order Limits

Areas Excluded from Order Limits

Scheme Layout

Compensation Area

Trees Being Surveyed for Roosting Bats

Bunding

Structure

Proposed Area for GCN Creation

Proposed Area for Bat Box Installation

Existing Pond

Detention Basin

Maintenance Easement

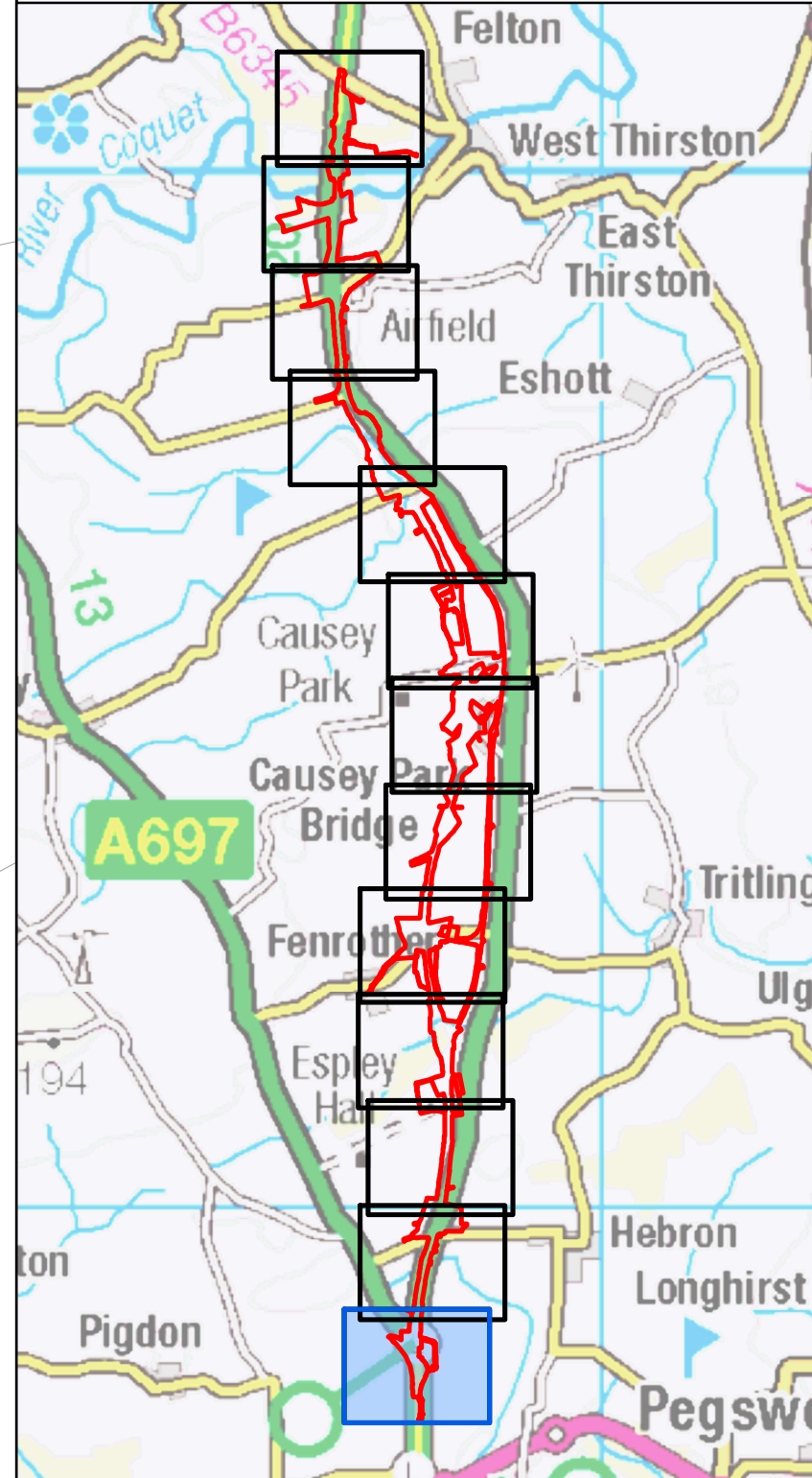
Badger Exclusion Fencing

Indicative Location of GCN Exclusion Fencing

New Channel

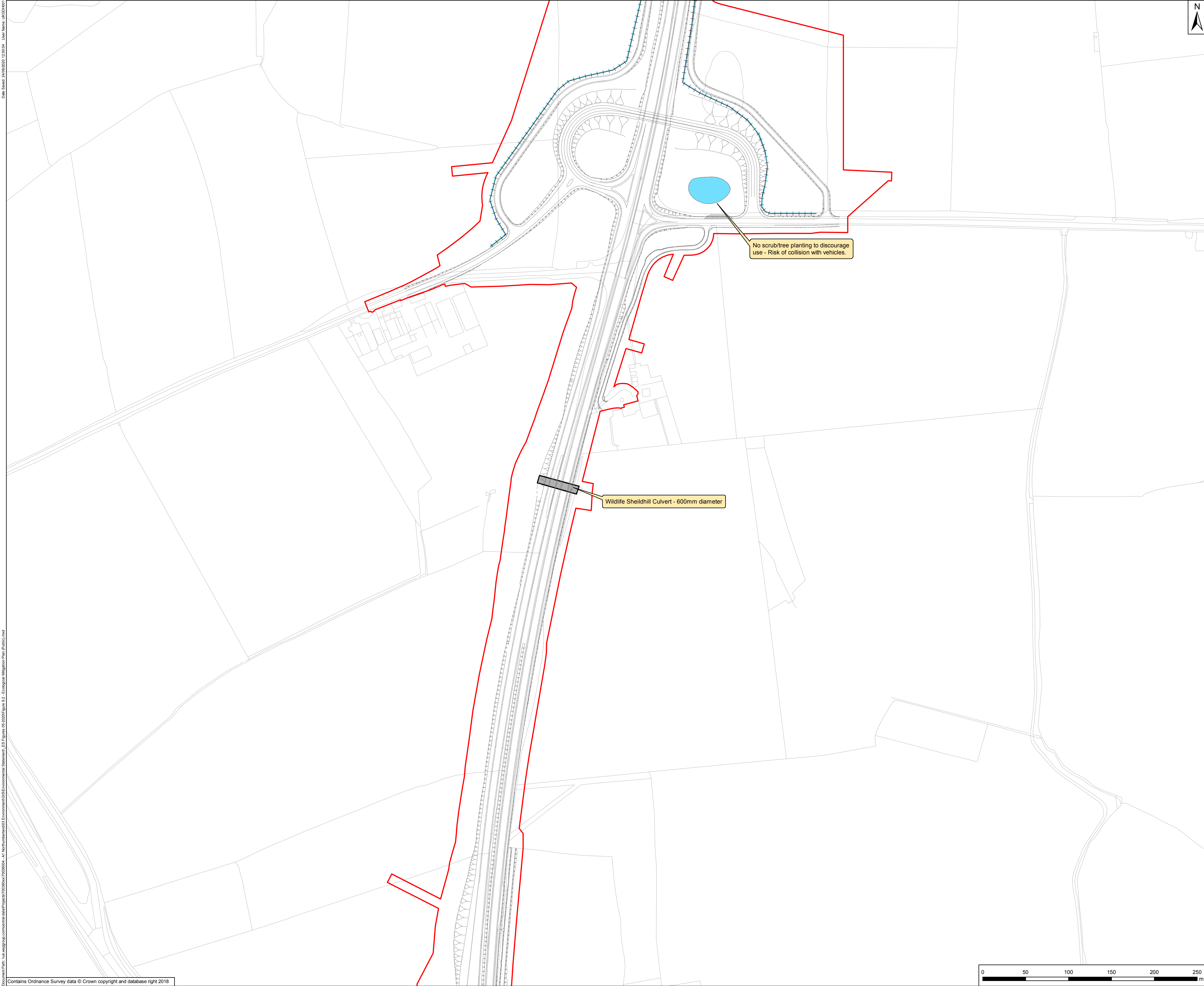
Ecological Feature

Information in relation to badger has been redacted from this figure.



P04	June 2020	Fourth Issue	GH	JF	KS
P03	18/09/19	Third Issue	GH	JF	KS
P02	05/07/19	Second Issue	GH	JF	KS
P01	01/04/19	First Issue	GH	JF	KS
Rev	Date	Description	By	Chk'd	App'd
Client					
Project Title A1 in Northumberland: Morpeth to Ellingham					
Drawing Title Figure 9.2 Ecological Mitigation Plan Page 1 of 13					
Scale 1:2,000	Drawn GH	Checked JF	Approved KS	Authorised DM	
Original Size A1	Date 01/04/19	Date 01/04/19	Date 01/04/19	Date 01/04/19	Date 01/04/19
Drawing Status For Information					Suitability S1
Drawing Number Project HE551459	Originator WSP		Volume 6.5		Project Ref. No. 70044136
M2F Location	RP Type	LE Role	1942 Number	Revision P04	





N

Key

Order Limits

Areas Excluded from Order Limits

Scheme Layout

Compensation Area

Trees Being Surveyed for Roosting Bats

Bunding

Structure

Proposed Area for GCN Creation

Proposed Area for Bat Box Installation

Existing Pond

Detention Basin

Maintenance Easement

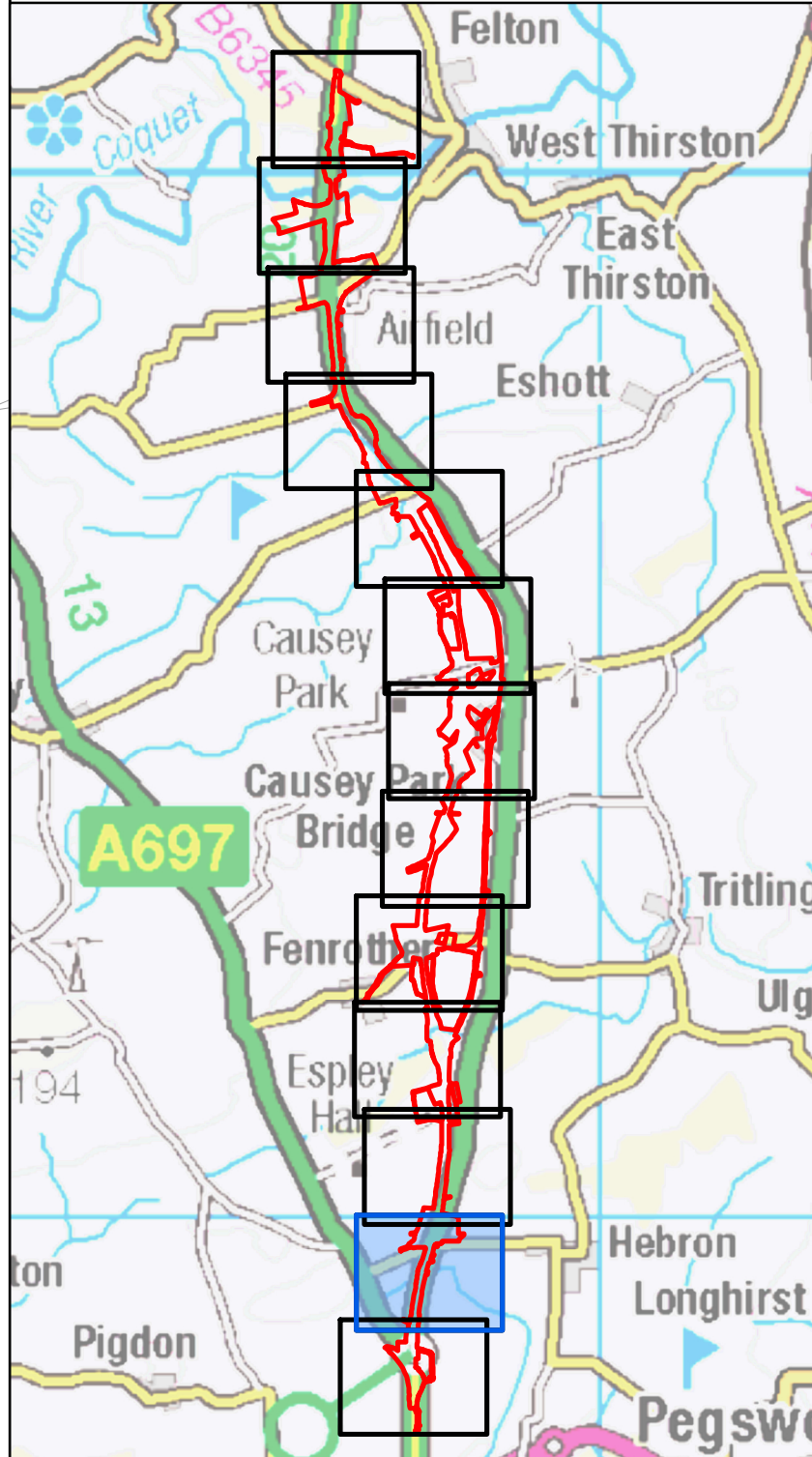
Badger Exclusion Fencing

Indicative Location of GCN Exclusion Fencing

New Channel

Ecological Feature

Information in relation to badger has been redacted from this figure.



P04	June 2020	Fourth Issue	GH	JF	KS
P03	18/09/19	Third Issue	GH	JF	KS
P02	05/07/19	Second Issue	GH	JF	KS
P01	01/04/19	First Issue	GH	JF	KS
Rev	Date	Description	By	Chk'd	App'd

Client

Project Title

A1 in Northumberland: Morpeth to Ellingham

Drawing Title

Figure 9.2 Ecological Mitigation Plan  
Page 2 of 13

Scale

1:2,000

Drawn

GH

Checked

JF

Approved

KS

Authorised

DM

Original Size

A1

Date

01/04/19

Date

01/04/19

Date

01/04/19

Date

01/04/19

Drawing Status

For Information

Suitability

S1

Drawing Number

HE551459

Project

M2F

Originator

WSP

Volume

6.5

Project Ref. No.

70044136

Revision

P04

Location

RP

Type

LE

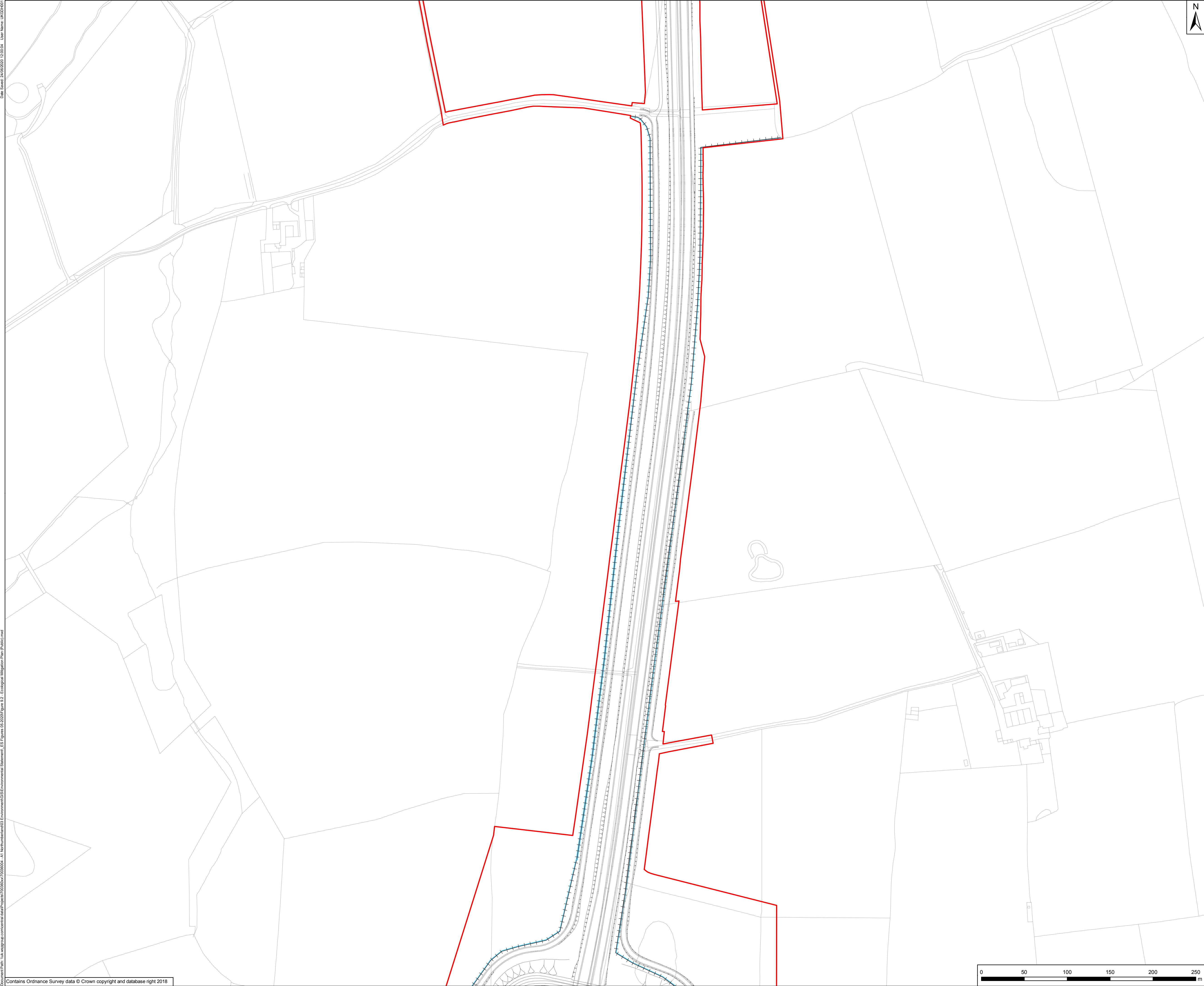
Number

1942



Date Saved: 24/09/2020 12:00:04 User Name: LKGDH001  
Document Path: \\uk.vgmap.com\external\data\Project\700360\700360004\_A1\_Northumberland\03\_Environment\GSE\Environmental Statement\_ES\_Figures 02-2020\Figure 9.2\_Ecological Mitigation Plan Public.mxd

Contains Ordnance Survey data © Crown copyright and database right 2018



N

Key

Order Limits

Areas Excluded from Order Limits

Scheme Layout

Compensation Area

Trees Being Surveyed for Roosting Bats

Bunding

Structure

Proposed Area for GCN Creation

Proposed Area for Bat Box Installation

Existing Pond

Detention Basin

Maintenance Easement

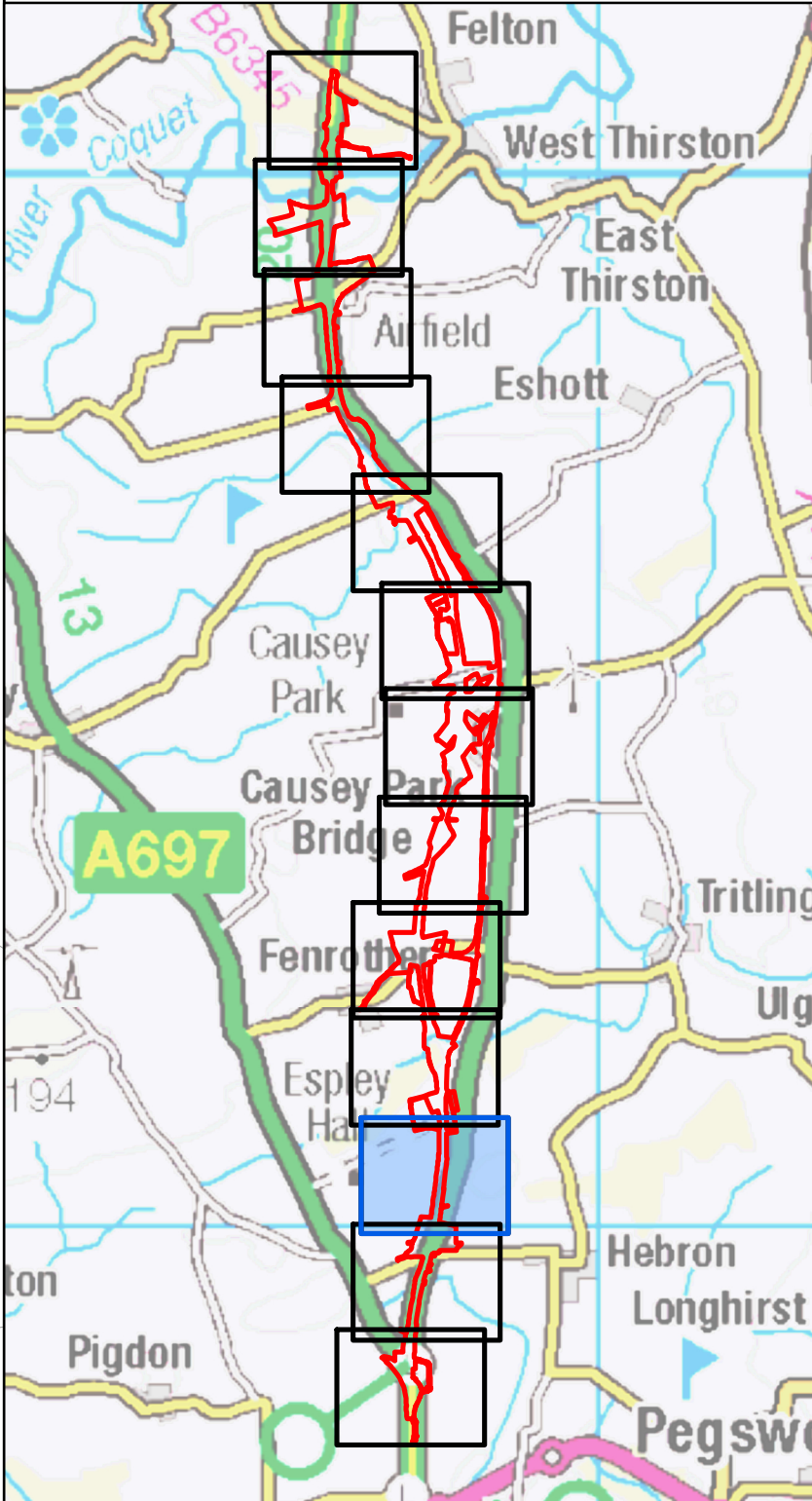
Badger Exclusion Fencing

Indicative Location of GCN Exclusion Fencing

New Channel

Ecological Feature

Information in relation to badger has been redacted from this figure.

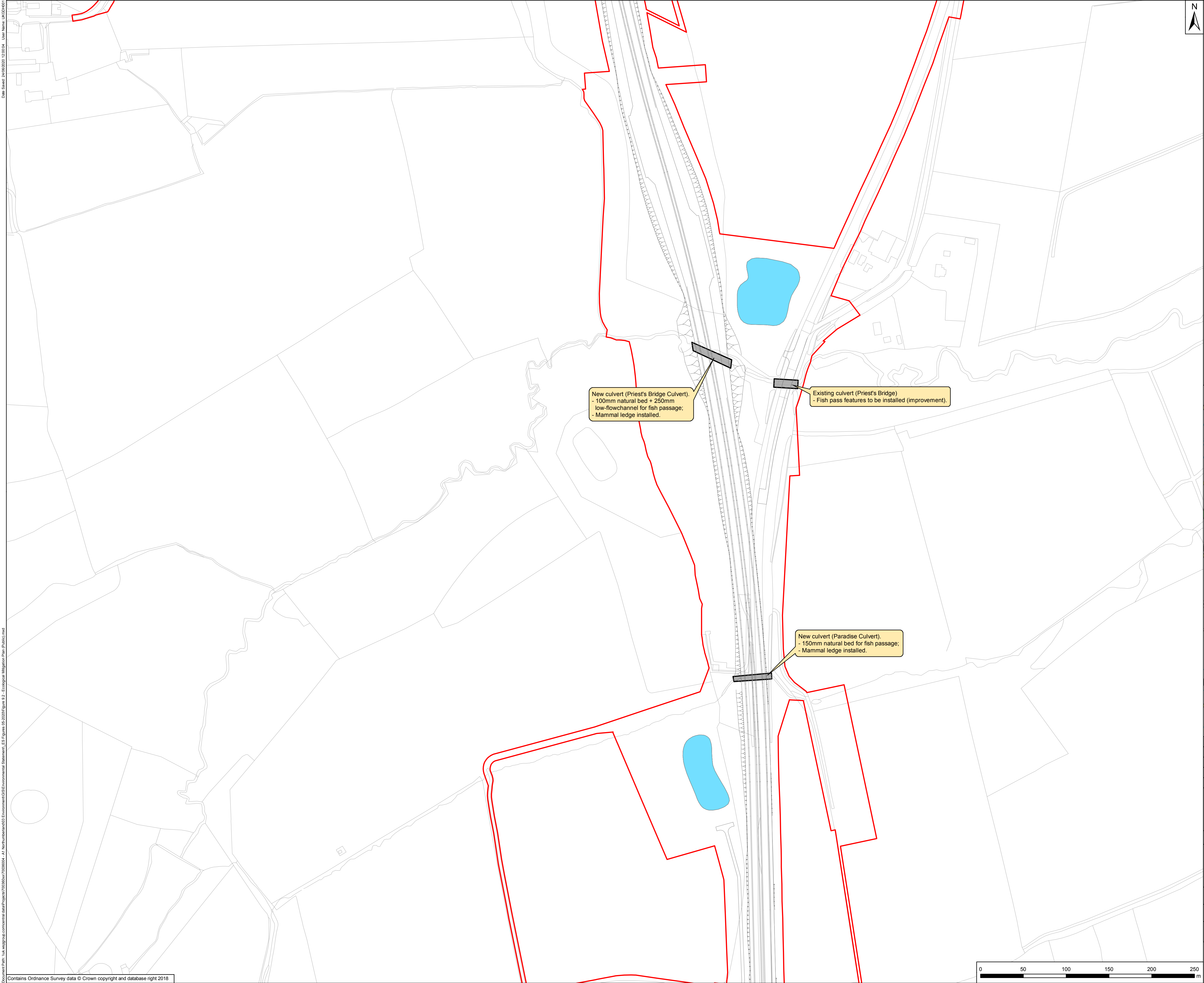


P04	June 2020	Fourth Issue	GH	JF	KS
P03	18/09/19	Third Issue	GH	JF	KS
P02	05/07/19	Second Issue	GH	JF	KS
P01	01/04/19	First Issue	GH	JF	KS
Rev	Date	Description	By	Chk'd	App'd
Client					
Project Title A1 in Northumberland: Morpeth to Ellingham					
Drawing Title Figure 9.2 Ecological Mitigation Plan Page 3 of 13					
Scale	1:2,000	Drawn	GH	Checked	JF
Original Size	A1	Date	01/04/19	Date	01/04/19
Drawing Status	For Information				Suitability
Drawing Number	HE551459	Project	Originator	Volume	Project Ref. No.
M2F	RP	LE	1942	70044136	Revision
Location	Type	Role	Number		P04



Date Saved: 24/09/2020 12:00:04 User Name: LKGDH001  
Document Path: \\uk.vgmap.com\external\data\Project\700360\70036004\_A1\_Northumberland\03\_Environment\GSE\Environmental Statement\_ES\_Figures 02-2020\Figure 9.2\_Ecological Mitigation Plan Public.mxd

Contains Ordnance Survey data © Crown copyright and database right 2018



- N
- Key

Order Limits

Areas Excluded from Order Limits

Scheme Layout

Compensation Area

Trees Being Surveyed for Roosting Bats

Bunding

Structure

Proposed Area for GCN Creation

Proposed Area for Bat Box Installation

Existing Pond

Detention Basin

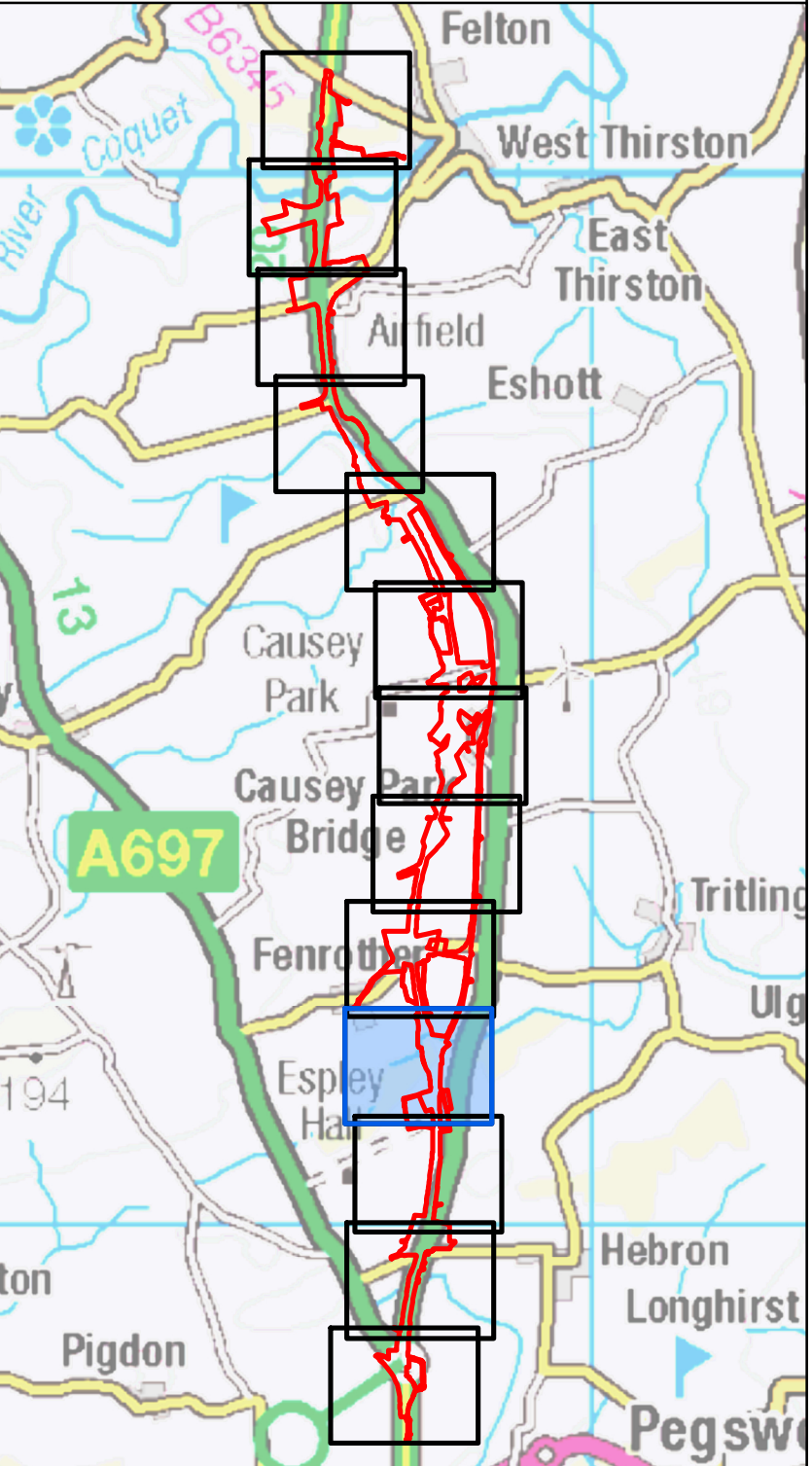
Maintenance Easement

Badger Exclusion Fencing

Indicative Location of GCN Exclusion Fencing

New Channel

Ecological Feature
- Information in relation to badger has been redacted from this figure.



P04	June 2020	Fourth Issue	GH	JF	KS
P03	18/09/19	Third Issue	GH	JF	KS
P02	05/07/19	Second Issue	GH	JF	KS
P01	01/04/19	First Issue	GH	JF	KS
Rev	Date	Description	By	Chk'd	App'd

Client

Project Title

A1 in Northumberland: Morpeth to Ellingham

Drawing Title

Figure 9.2 Ecological Mitigation Plan  
Page 4 of 13

Scale

1:2,000

Drawn

GH

Checked

JF

Approved

KS

Authorised

DM

Original Size

A1

Date

01/04/19

Date

01/04/19

Date

01/04/19

Date

01/04/19

Drawing Status

For Information

Suitability

S1

Drawing Number

HE551459

Project

M2F

Originator

WSP

Type

RP

Volume

6.5

Role

LE

Number

1942

Project Ref. No.

70044136

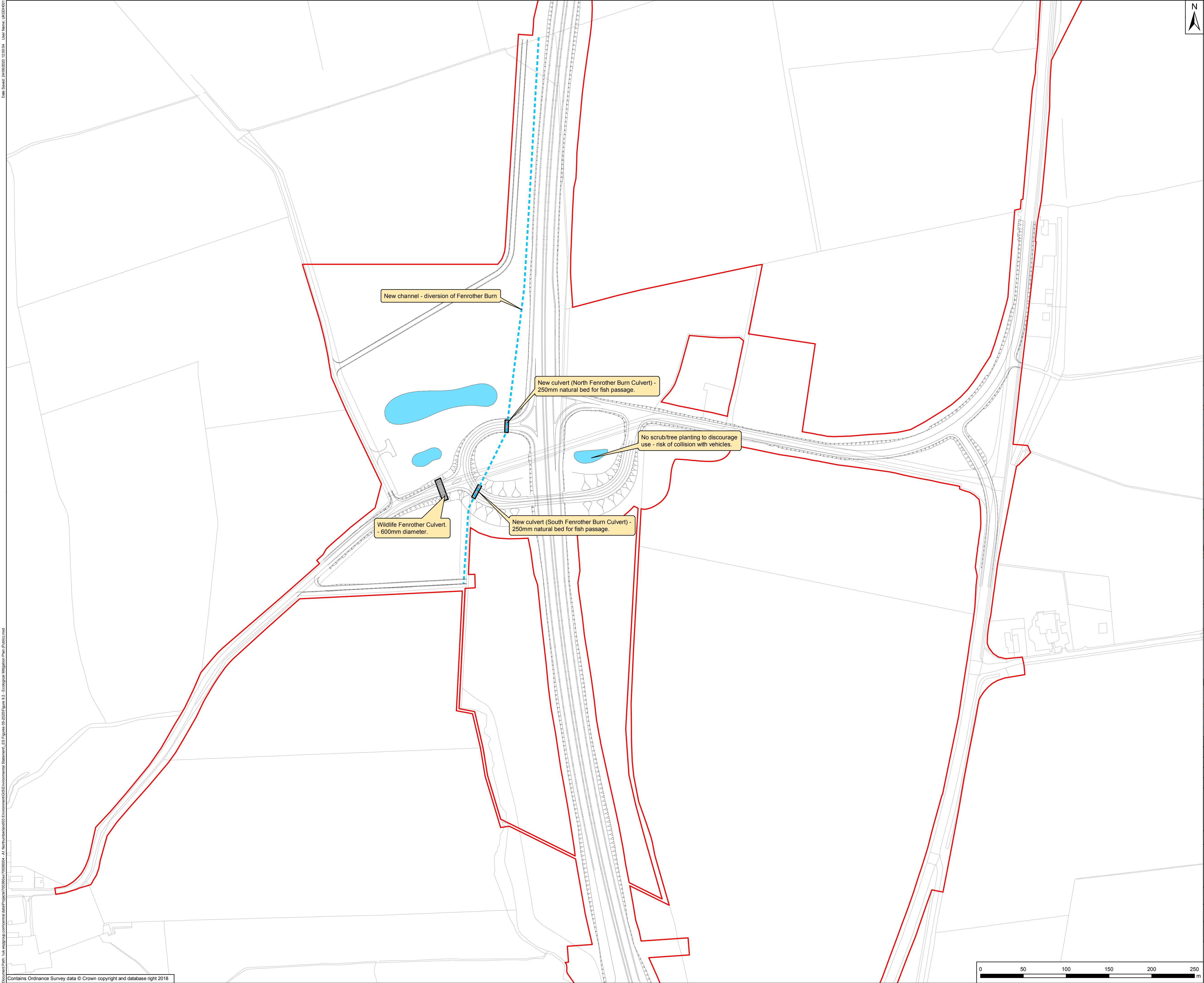
Revision

P04



Date Saved: 24/09/2020 12:00:04 User Name: LAGD\H01  
Document Path: \\uk.vgmap.com\external\data\Project\700360\700360004\_A1\_Northumberland\03\_Environment\GSE\Environmental Statement\_ES\_Figures 02-2020\Figure 9.2\_Ecological Mitigation Plan (Public).ind

Contains Ordnance Survey data © Crown copyright and database right 2018



N

Key

Order Limits

Areas Excluded from Order Limits

Scheme Layout

Compensation Area

Trees Being Surveyed for Roosting Bats

Bunding

Structure

Proposed Area for GCN Creation

Proposed Area for Bat Box Installation

Existing Pond

Detention Basin

Maintenance Easement

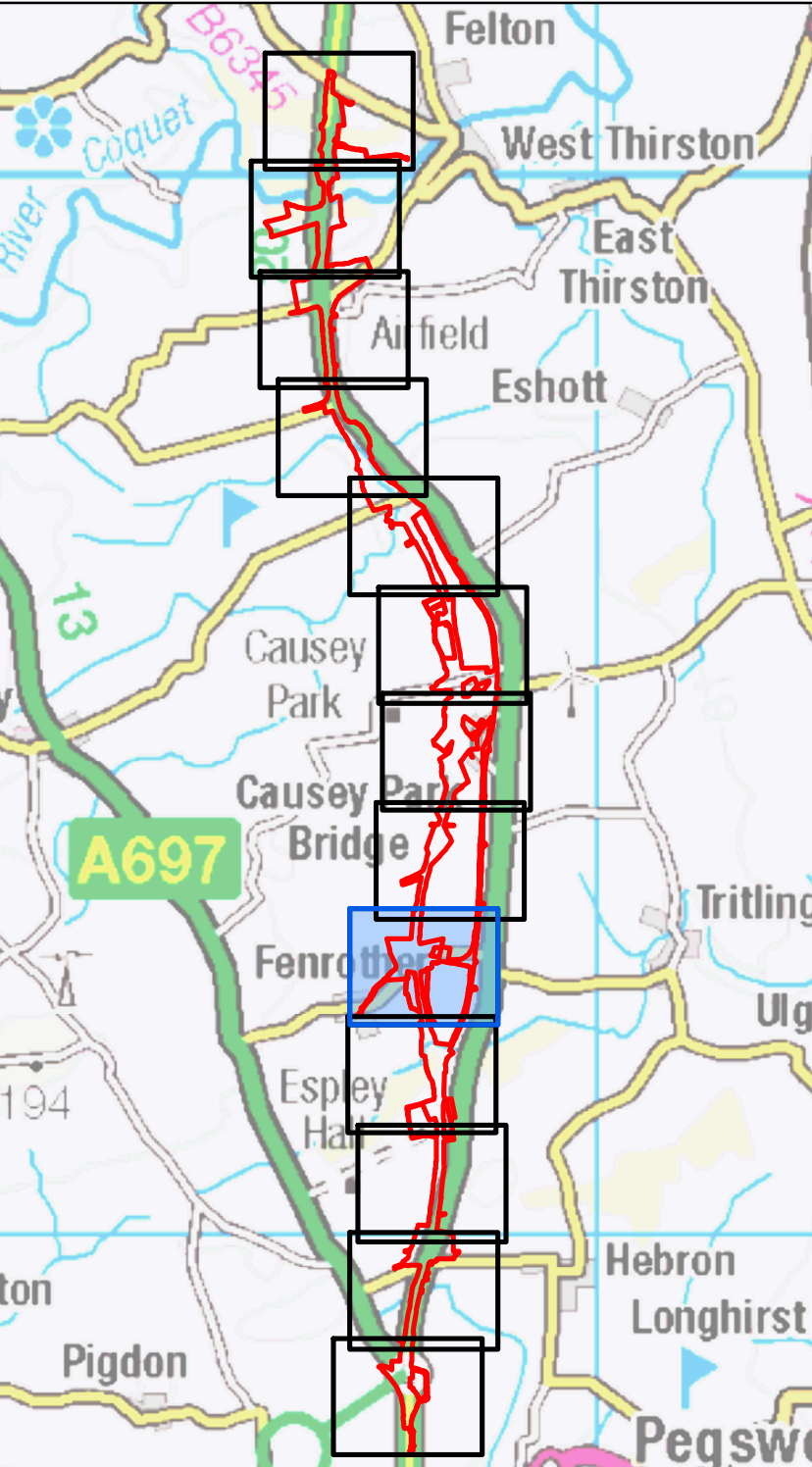
Badger Exclusion Fencing

Indicative Location of GCN Exclusion Fencing

New Channel

Ecological Feature

Information in relation to badger has been redacted from this figure.



P04	June 2020	Fourth Issue	GH	JF	KS
P03	18/09/19	Third Issue	GH	JF	KS
P02	05/07/19	Second Issue	GH	JF	KS
P01	01/04/19	First Issue	GH	JF	KS
Rev	Date	Description	By	Chk'd	App'd

Client

Project Title

A1 in Northumberland: Morpeth to Ellingham

Drawing Title

Figure 9.2 Ecological Mitigation Plan  
Page 5 of 13

Scale	1:2,000	Drawn	GH	Checked	JF	Approved	KS	Authorised	DM
Original Size	A1	Date	01/04/19	Date	01/04/19	Date	01/04/19	Date	01/04/19
Drawing Status	For Information								Suitability
								S1	
Drawing Number	HE551459		Project		Originator	WSP		Volume	6.5
M2F		Location		RP	Type	LE	Role	1942	Number

Project Ref. No.

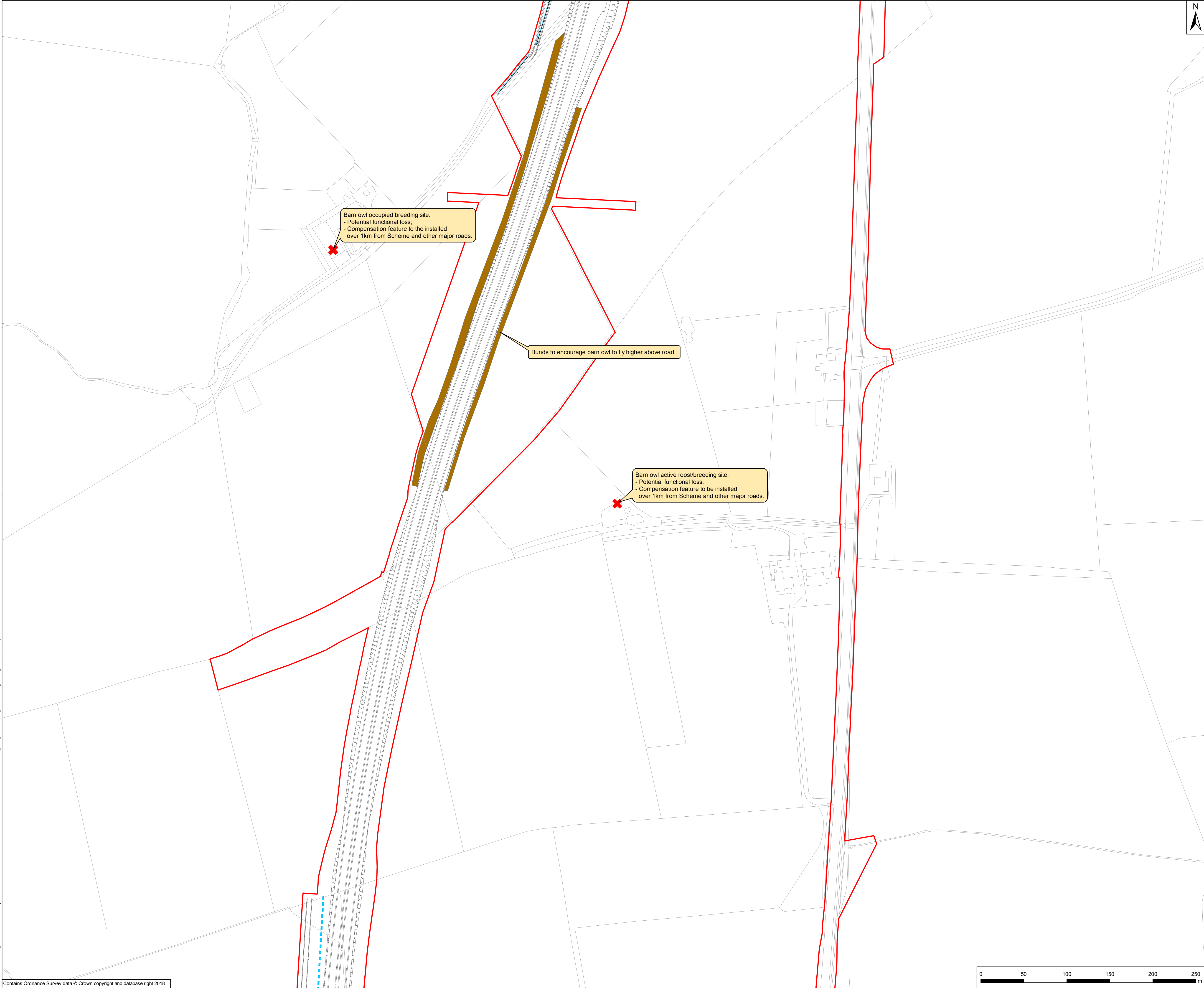
70044136

Revision

P04



Date Saved: 24/09/2020 12:00:04 User Name: LKGDH01  
Document Path: \\uk.vgmap.com\external\data\Project\700360\70036004\_A1\_Northumberland\03\_Environment\GSE\Environmental Statement\_ES\_Figures ES-2020\Figure 9.2\_Ecological Mitigation Plan Public.mxd  
Contains Ordnance Survey data © Crown copyright and database right 2018



N

Key

Order Limits

Areas Excluded from Order Limits

Scheme Layout

Compensation Area

Trees Being Surveyed for Roosting Bats

Bunding

Structure

Proposed Area for GCN Creation

Proposed Area for Bat Box Installation

Existing Pond

Detention Basin

Maintenance Easement

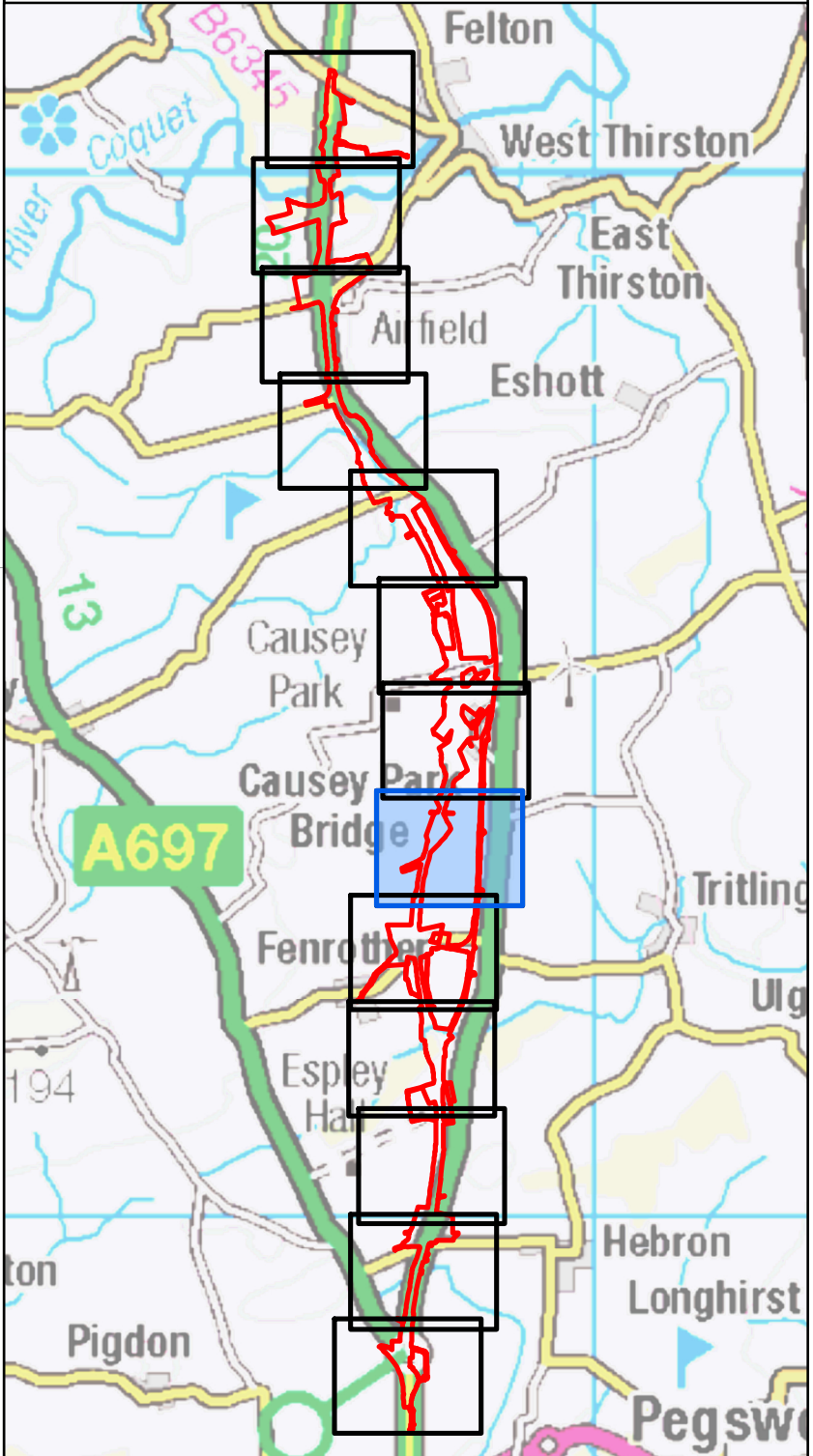
Badger Exclusion Fencing

Indicative Location of GCN Exclusion Fencing

New Channel

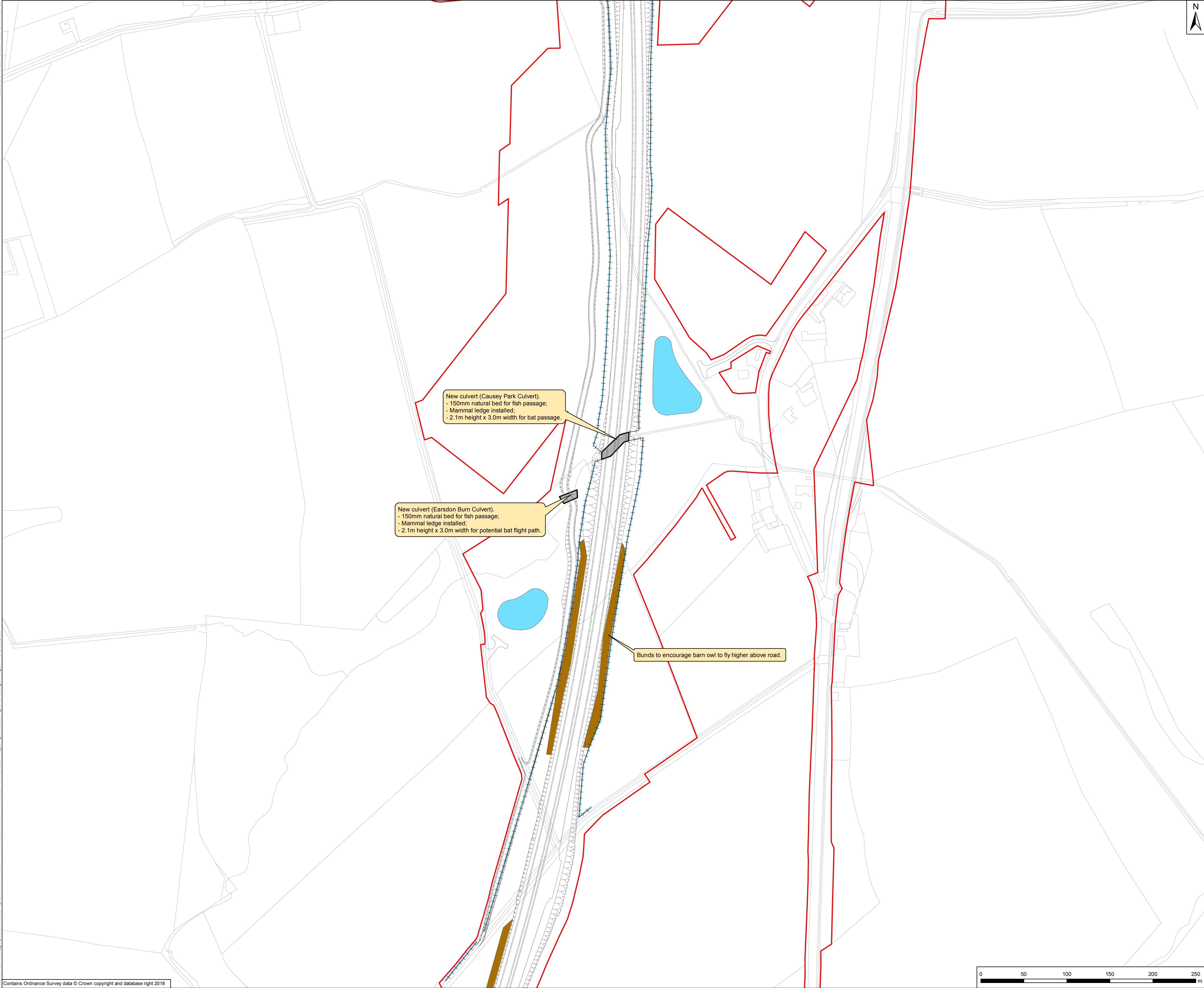
Ecological Feature

Information in relation to badger has been redacted from this figure.



P04	June 2020	Fourth Issue	GH	JF	KS
P03	18/09/19	Third Issue	GH	JF	KS
P02	05/07/19	Second Issue	GH	JF	KS
P01	01/04/19	First Issue	GH	JF	KS
Rev	Date	Description	By	Chk'd	App'd
Client					
Project Title A1 in Northumberland: Morpeth to Ellingham					
Drawing Title Figure 9.2 Ecological Mitigation Plan Page 6 of 13					
Scale 1:2,000	Drawn GH	Checked JF	Approved KS	Authorised DM	
Original Size A1	Date 01/04/19	Date 01/04/19	Date 01/04/19	Date 01/04/19	Date 01/04/19
Drawing Status For Information					Suitability S1
Drawing Number Project HE551459	Originator WSP		Volume 6.5		Project Ref. No. 70044136
M2F Location	RP Type	LE Role	1942 Number	Revision P04	

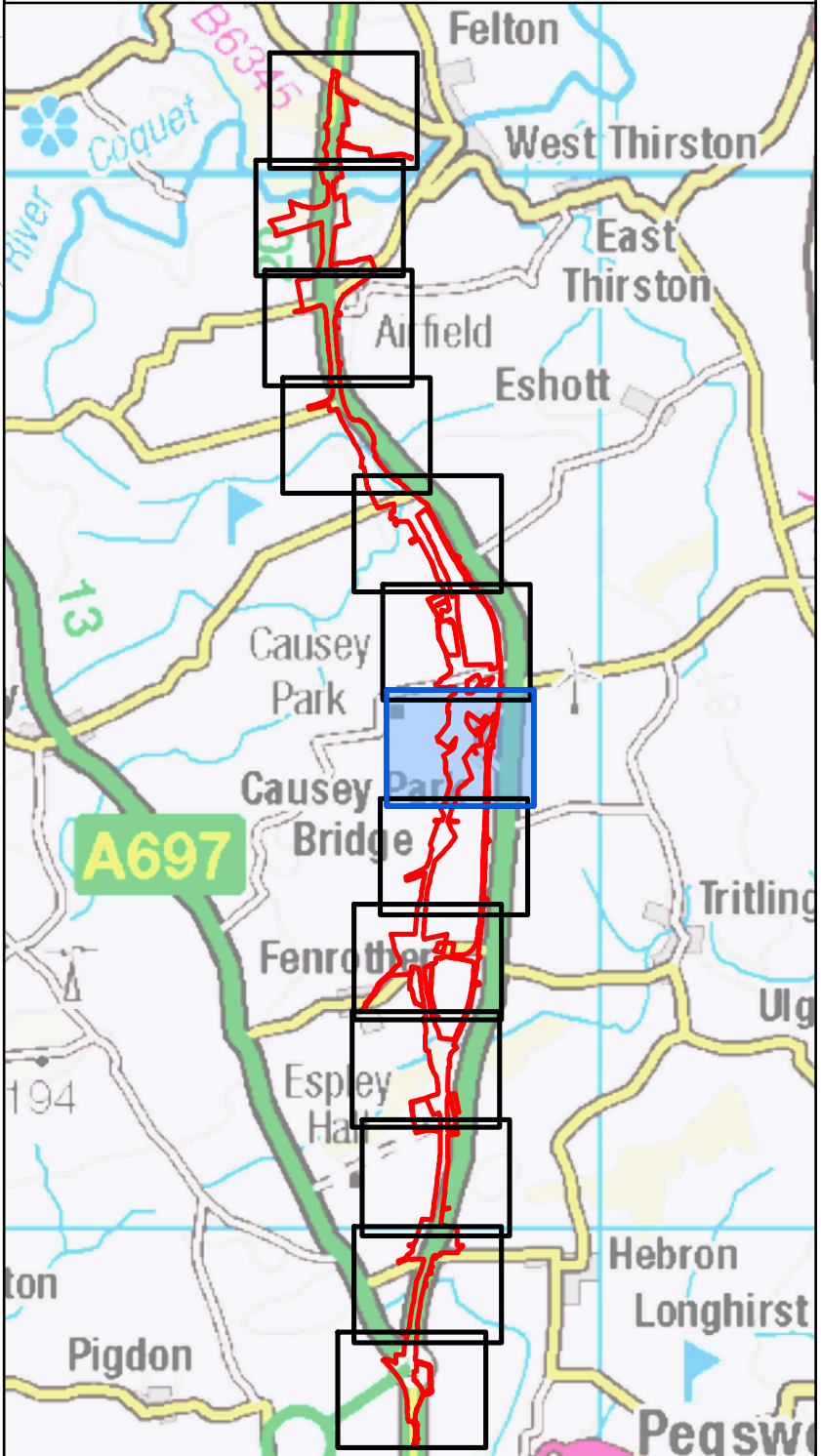




**Key**

- Order Limits
- Areas Excluded from Order Limits
- Scheme Layout
- Compensation Area
- Trees Being Surveyed for Roosting Bats
- Bunding
- Structure
- Proposed Area for GCN Creation
- Proposed Area for Bat Box Installation
- Existing Pond
- Detention Basin
- Maintenance Easement
- Badger Exclusion Fencing
- Indicative Location of GCN Exclusion Fencing
- New Channel
- Ecological Feature

Information in relation to badger has been redacted from this figure.



P04	June 2020	Fourth Issue	GH	JF	KS
P03	18/09/19	Third Issue	GH	JF	KS
P02	05/07/19	Second Issue	GH	JF	KS
P01	01/04/19	First Issue	GH	JF	KS
Rev	Date	Description	By	Chk'd	App'd

Client

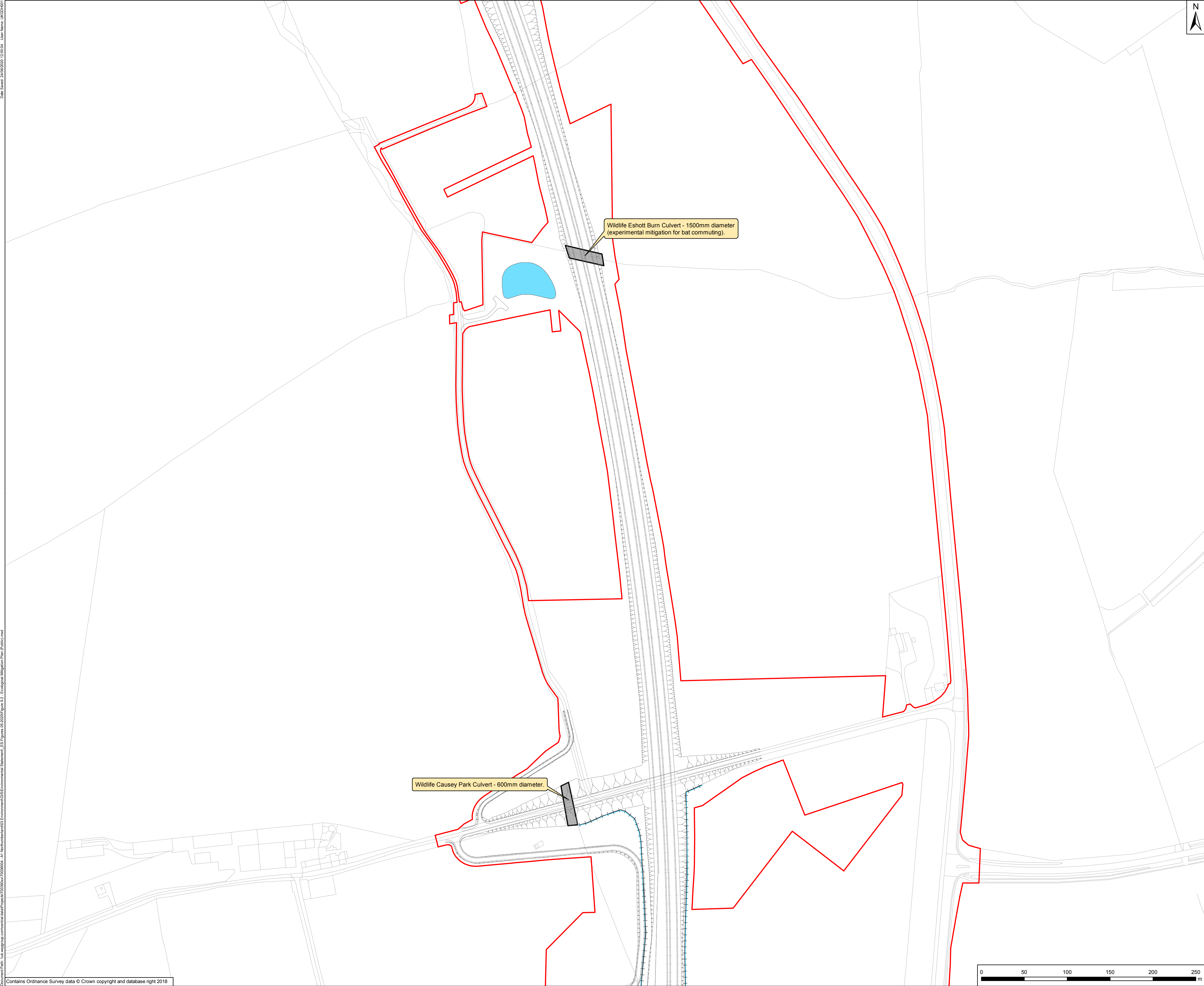
Project Title  
A1 in Northumberland: Morpeth to Ellingham

Drawing Title  
Figure 9.2 Ecological Mitigation Plan  
Page 7 of 13

Scale 1:2,000	Drawn GH	Checked JF	Approved KS	Authorised DM
Original Size A1	Date 01/04/19	Date 01/04/19	Date 01/04/19	Date 01/04/19
Drawing Status For Information				Suitability S1
Drawing Number Project HE551459	Originator WSP	Volume 6.5	Project Ref. No. 70044136	
M2F Location	RP Type	LE Role	1942 Number	Revision P04







N

Key

Order Limits

Areas Excluded from Order Limits

Scheme Layout

Compensation Area

Trees Being Surveyed for Roosting Bats

Bunding

Structure

Proposed Area for GCN Creation

Proposed Area for Bat Box Installation

Existing Pond

Detention Basin

Maintenance Easement

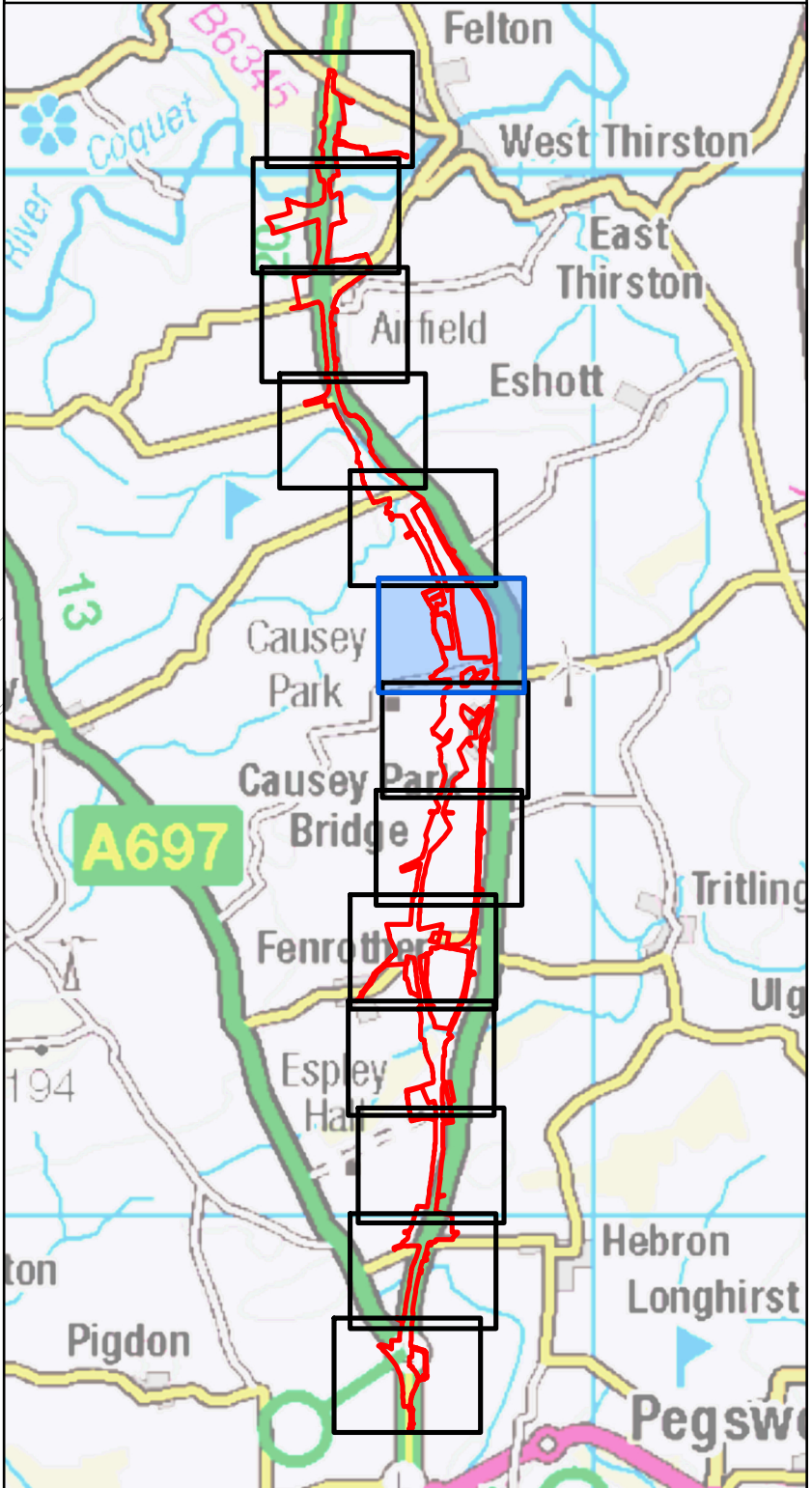
Badger Exclusion Fencing

Indicative Location of GCN Exclusion Fencing

New Channel

Ecological Feature

Information in relation to badger has been redacted from this figure.



P04	June 2020	Fourth Issue	GH	JF	KS
P03	18/09/19	Third Issue	GH	JF	KS
P02	05/07/19	Second Issue	GH	JF	KS
P01	01/04/19	First Issue	GH	JF	KS
Rev	Date	Description	By	Chk'd	App'd

Client

Project Title

A1 in Northumberland: Morpeth to Ellingham

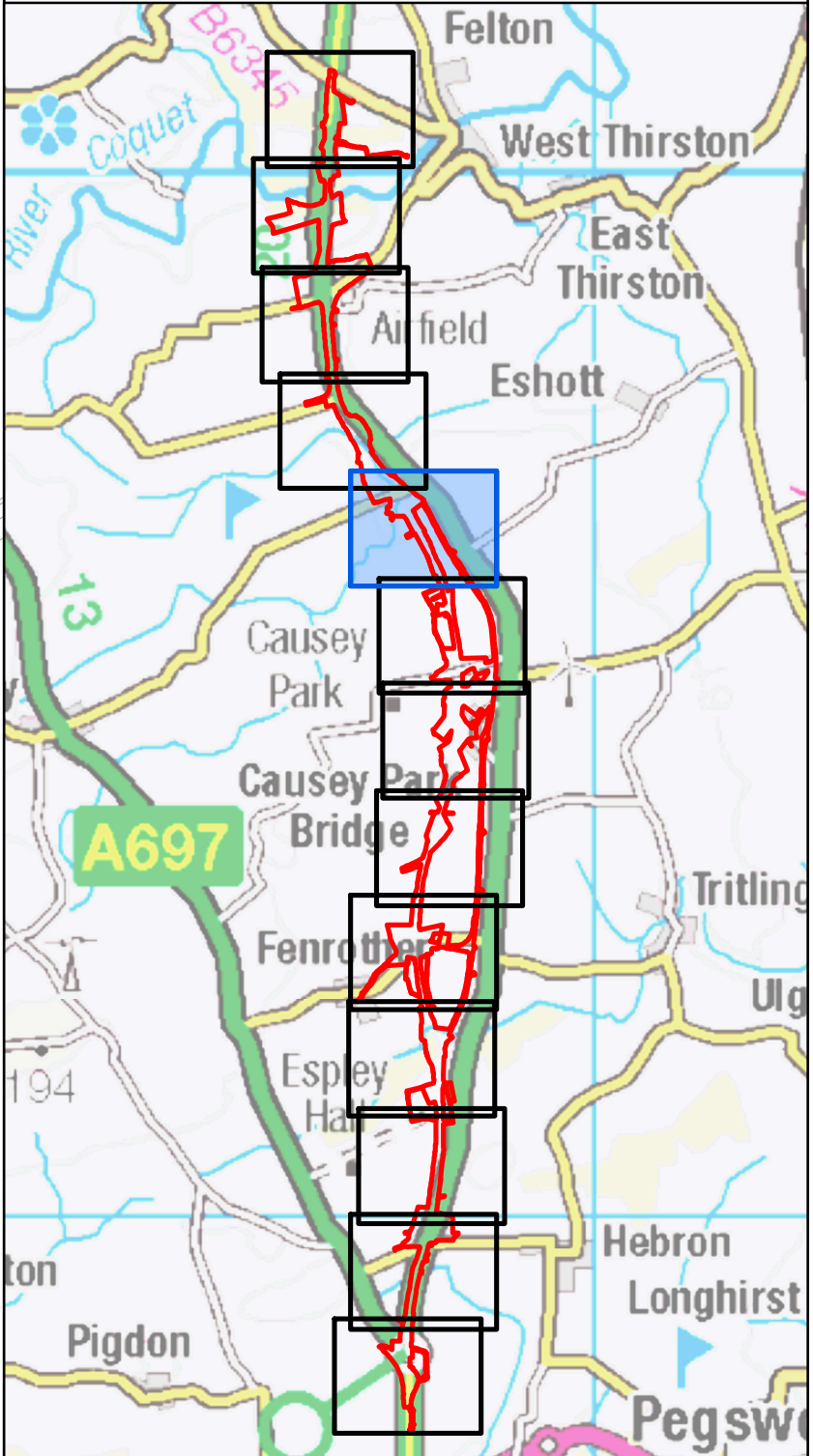
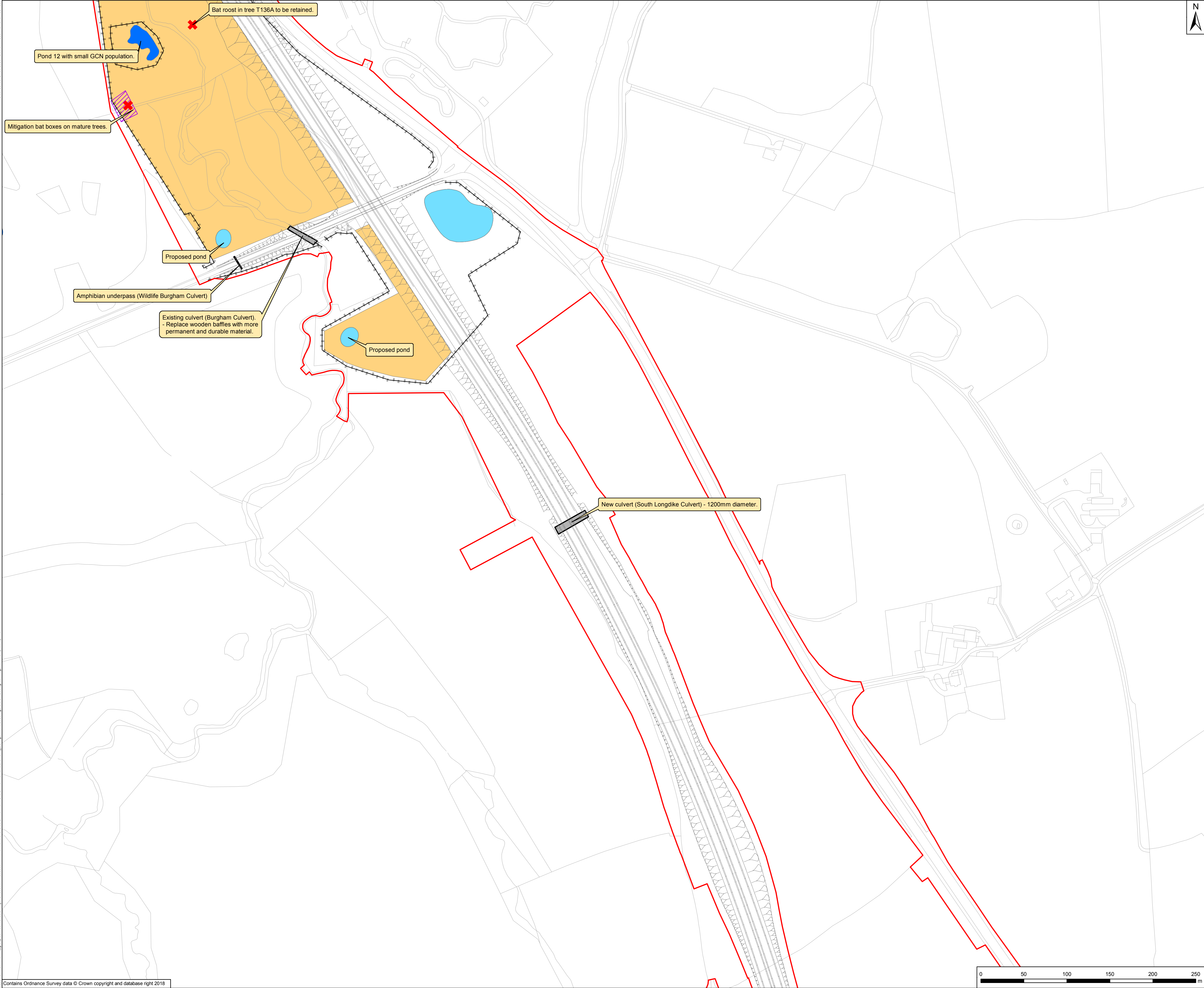
Drawing Title

Figure 9.2 Ecological Mitigation Plan  
Page 8 of 13

Scale	1:2,000	Drawn	GH	Checked	JF	Approved	KS	Authorised	DM
Original Size	A1	Date	01/04/19	Date	01/04/19	Date	01/04/19	Date	01/04/19
Drawing Status	For Information							Suitability	S1
Drawing Number	HE551459	Project	Originator	WSP	Volume	6.5	Project Ref. No.		
M2F	Location	RP	LE	1942	Number		Revision	70044136	
		Type	Role					P04	



Date Saved: 24/06/2020 12:20:04 User Name: LAGD0101  
Document Path: \\uk.vgmap.com\central\data\Project\700360\70036004 - A1 Northumberland\03 Environment\GSE\Environmental Statement\ ES Figures 02-2020\Figure 9.2 Ecological Mitigation Plan Public.mxd  
Contains Ordnance Survey data © Crown copyright and database right 2018



P04	June 2020	Fourth Issue	GH	JF	KS
P03	18/09/19	Third Issue	GH	JF	KS
P02	05/07/19	Second Issue	GH	JF	KS
P01	01/04/19	First Issue	GH	JF	KS
Rev	Date	Description	By	Chk'd	App'd

Client

Project Title

A1 in Northumberland: Morpeth to Ellingham

















Drawing Title

Figure 9.2 Ecological Mitigation Plan  
Page 9 of 13

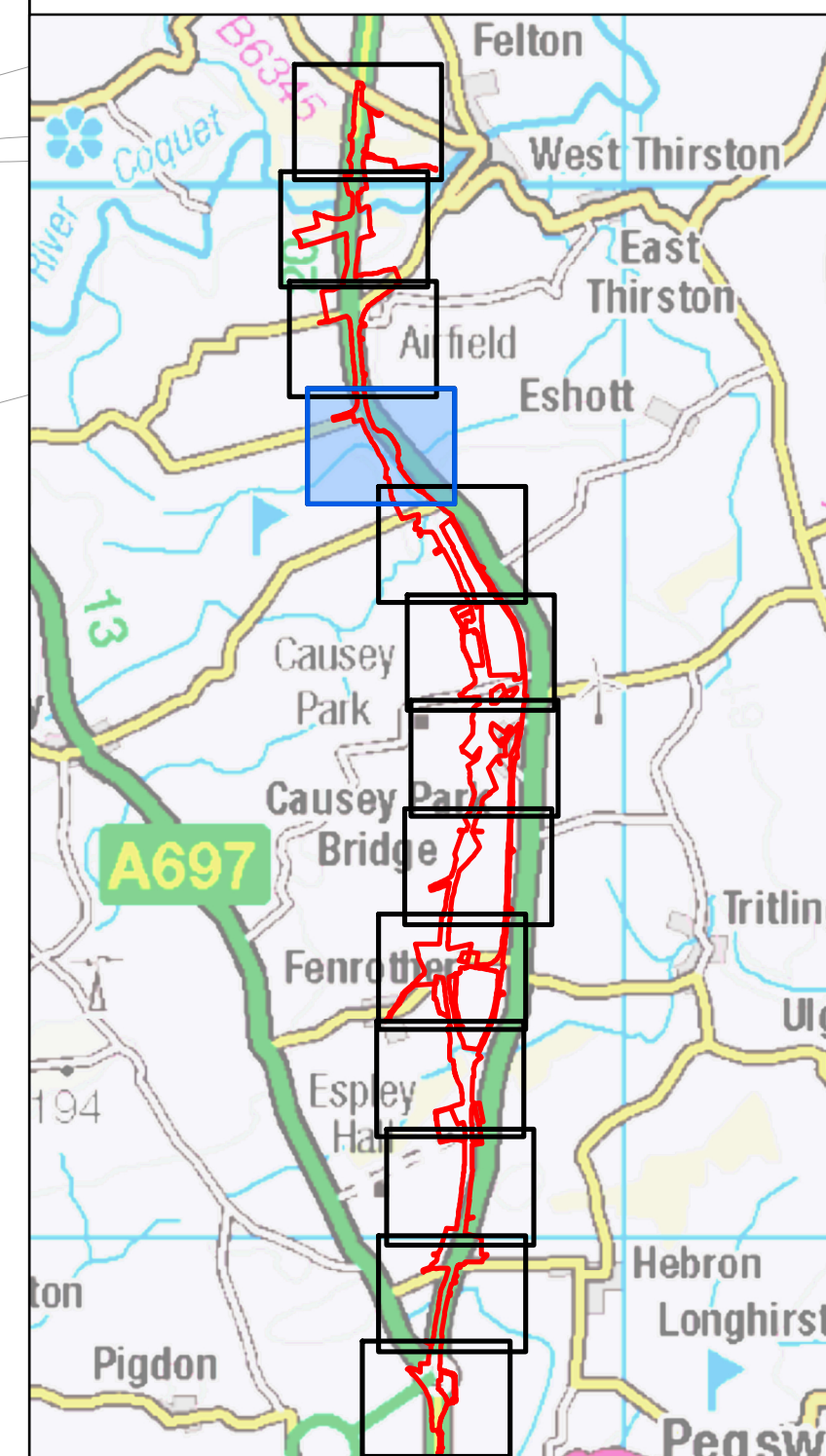
Scale	1:2,000	Drawn	GH	Checked	JF	Approved	KS	Authorised	DM
Original Size	A1	Date	01/04/19	Date	01/04/19	Date	01/04/19	Date	01/04/19
Drawing Status	For Information							Suitability	S1
Drawing Number	HE551459	Project	WSP	Volume	6.5	Project Ref. No.	70044136	Revision	P04
M2F	Location	RP	Type	LE	1942	Number			





- Key**
-  Order Limits
  -  Areas Excluded from Order Limits
  -  Scheme Layout
  -  Compensation Area
  -  Trees Being Surveyed for Roosting Bats
  -  Bunding
  -  Structure
  -  Proposed Area for GCN Creation
  -  Proposed Area for Bat Box Installation
  -  Existing Pond
  -  Detention Basin
  -  Maintenance Easement
  -  Badger Exclusion Fencing
  -  Indicative Location of GCN Exclusion Fencing
  -  New Channel
  -  Ecological Feature

Information in relation to badger has been redacted from this figure.



P04	June 2020	Fourth Issue	GH	JF	KS
P03	18/09/19	Third Issue	GH	JF	KS
P02	05/07/19	Second Issue	GH	JF	KS
P01	01/04/19	First Issue	GH	JF	KS
Rev	Date	Description	By	Chk'd	App'd

Client



Project Title	A1 in Northumberland: Morpeth to Ellingham
---------------	--

Figure 9.2 Ecological Mitigation Plan  
Page 10 of 13

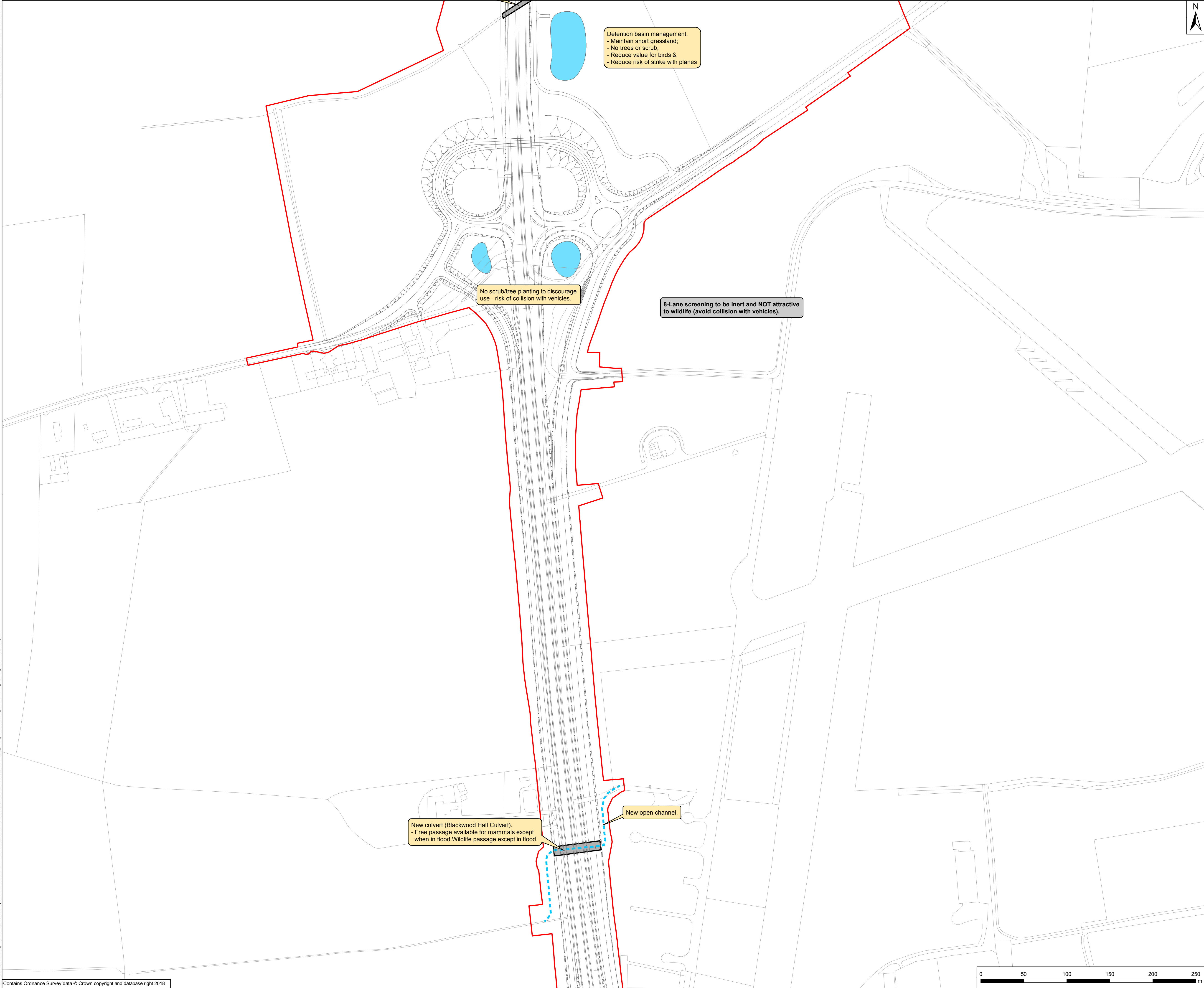
Scale 1:2,000	Drawn GH	Checked JF	Approved KS	Authorised DM
Original Size A1	Date 01/04/19	Date 01/04/19	Date 01/04/19	Date 01/04/19

Drawing Status	Suitability
For Information	S1

Drawing Number Project	HE551459	Originator WSP	Volume 6.5	Project Ref. No.
				70044136
				Revision
M2F Location	RP Type	LE Role	1942 Number	P04



Date Saved: 24/06/2020 12:20:04 User Name: LKGDH001  
Document Path: \\uk.vgmap.com\external\data\Project\700360\70036004\_A1\_Northumberland\03\_Environment\GSE\Environmental Statement\_ES\_Figures ES-2020\Figure 9.2\_Ecological Mitigation Plan Public.mxd  
Contains Ordnance Survey data © Crown copyright and database right 2018



N

Key

Order Limits

Areas Excluded from Order Limits

Scheme Layout

Compensation Area

Trees Being Surveyed for Roosting Bats

Bunding

Structure

Proposed Area for GCN Creation

Proposed Area for Bat Box Installation

Existing Pond

Detention Basin

Maintenance Easement

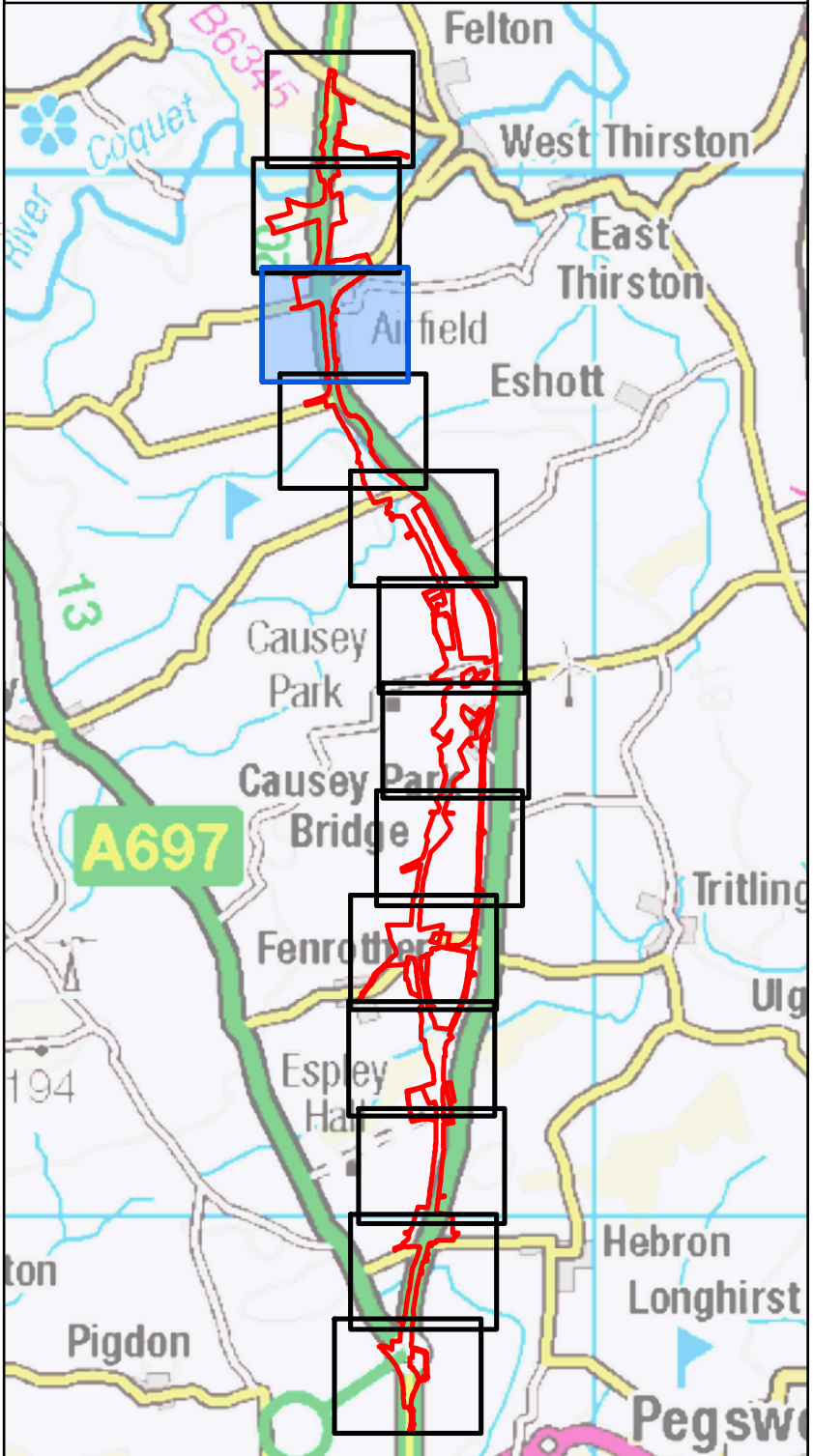
Badger Exclusion Fencing

Indicative Location of GCN Exclusion Fencing

New Channel

Ecological Feature

Information in relation to badger has been redacted from this figure.



P04	June 2020	Fourth Issue	GH	JF	KS
P03	18/09/19	Third Issue	GH	JF	KS
P02	05/07/19	Second Issue	GH	JF	KS
P01	01/04/19	First Issue	GH	JF	KS
Rev	Date	Description	By	Chk'd	App'd

Client

Project Title

A1 in Northumberland: Morpeth to Ellingham

Drawing Title

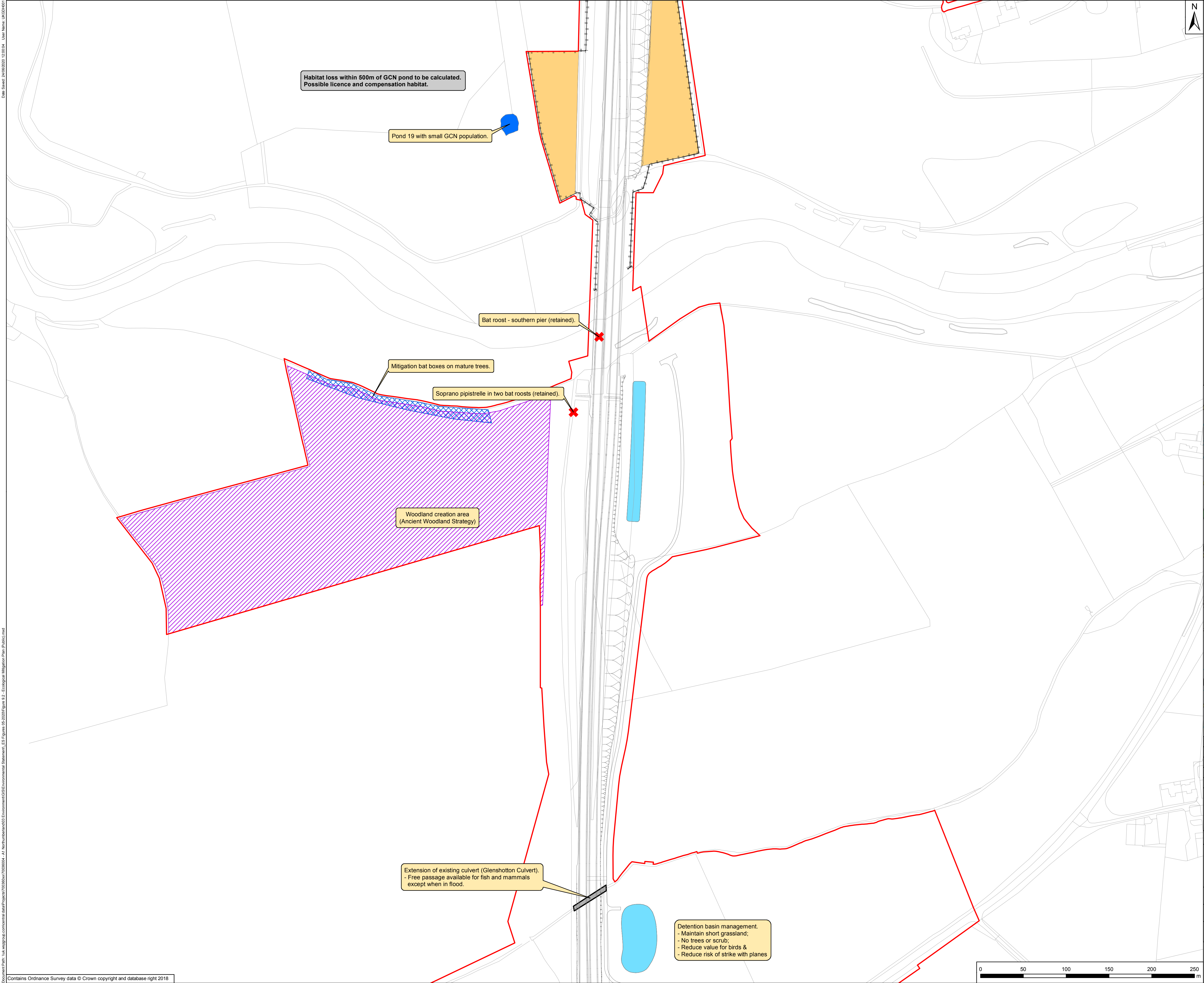
Figure 9.2 Ecological Mitigation Plan  
Page 11 of 13

Scale	1:2,000	Drawn	GH	Checked	JF	Approved	KS	Authorised	DM
Original Size	A1	Date	01/04/19	Date	01/04/19	Date	01/04/19	Date	01/04/19
Drawing Status	For Information								Suitability S1
Drawing Number	HE551459	Project	WSP	Volume	6.5	Project Ref. No.	70044136	Revision	P04
M2F	Location	RP	Type	LE	1942	Number			



Date Saved: 24/06/2020 12:00:04 User Name: LKGDH001  
Document Path: \\uk.vgmap.com\external\data\Project\700360\700360004\_A1\_Northumberland\03\_Environment\GSE\Environmental Statement\_ES\_Figures ES-2020\Figure 9.2\_Ecological Mitigation Plan (Public).ind

Contains Ordnance Survey data © Crown copyright and database right 2018



N

Key

Order Limits

Areas Excluded from Order Limits

Scheme Layout

Compensation Area

Trees Being Surveyed for Roosting Bats

Bunding

Structure

Proposed Area for GCN Creation

Proposed Area for Bat Box Installation

Existing Pond

Detention Basin

Maintenance Easement

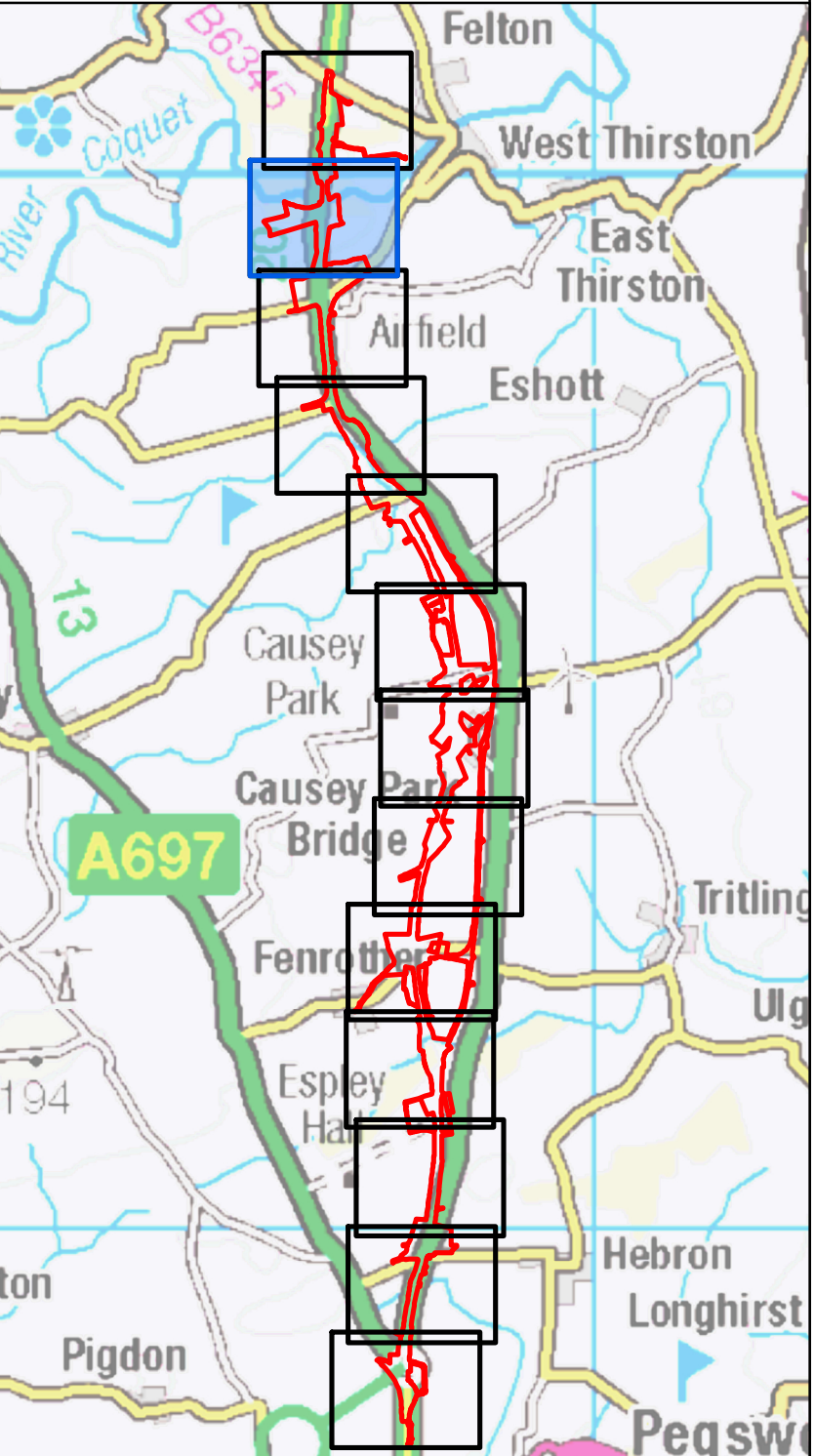
Badger Exclusion Fencing

Indicative Location of GCN Exclusion Fencing

New Channel

Ecological Feature

Information in relation to badger has been redacted from this figure.



P04	June 2020	Fourth Issue	GH	JF	KS
P03	18/09/19	Third Issue	GH	JF	KS
P02	05/07/19	Second Issue	GH	JF	KS
P01	01/04/19	First Issue	GH	JF	KS
Rev	Date	Description	By	Chk'd	App'd

Client

Project Title

A1 in Northumberland: Morpeth to Ellingham

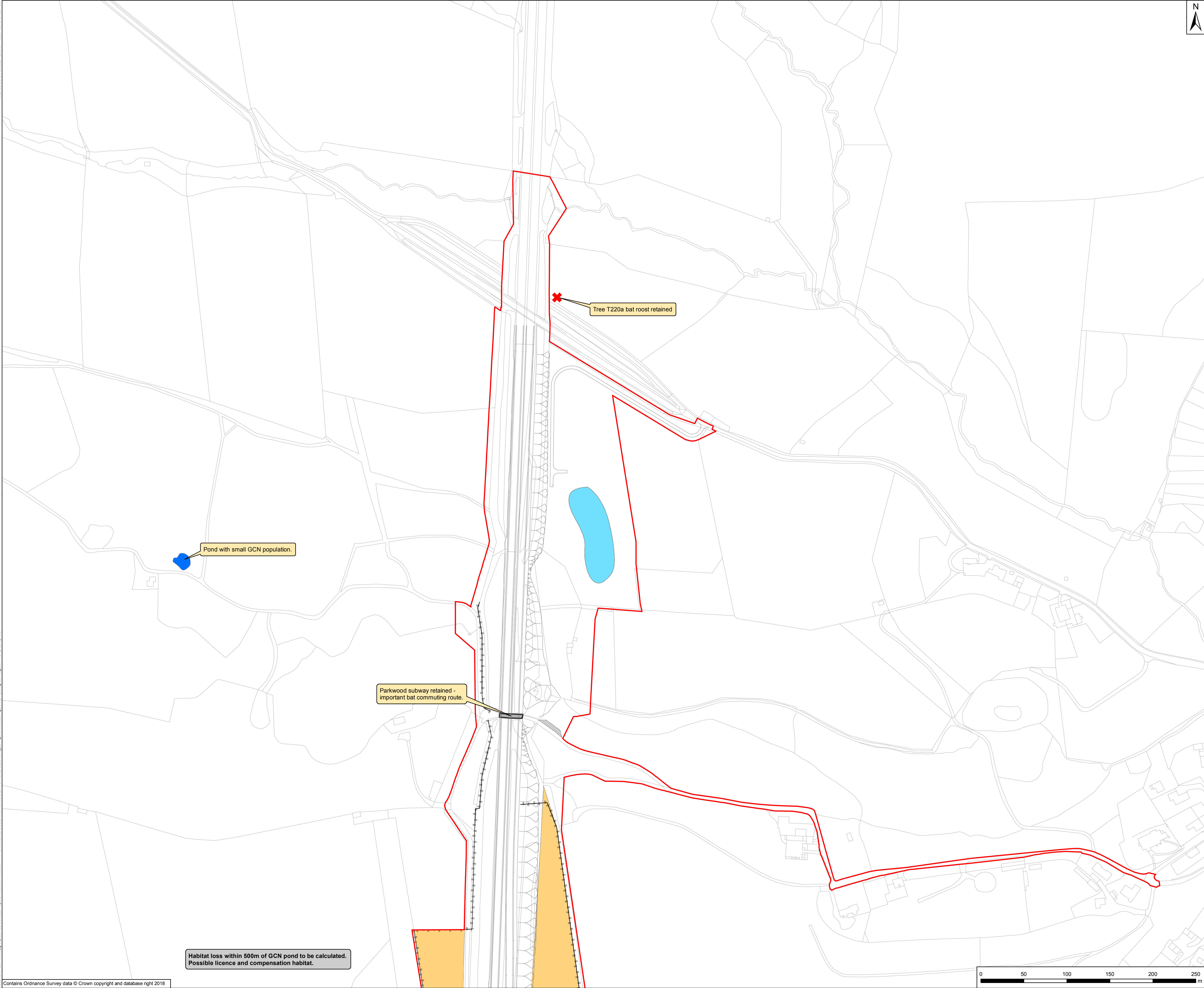
Drawing Title

Figure 9.2 Ecological Mitigation Plan  
Page 12 of 13

Scale	1:2,000	Drawn	GH	Checked	JF	Approved	KS	Authorised	DM
Original Size	A1	Date	01/04/19	Date	01/04/19	Date	01/04/19	Date	01/04/19
Drawing Status	For Information								Suitability S1
Drawing Number	HE551459	Project	WSP	Originator	6.5	Volume	70044136	Project Ref. No.	
M2F	RP	LE	1942	Location	Type	Role	Number	Revision	P04



Date Saved: 24/06/2020 12:00:04 User Name: LAGD0101  
Document Path: \\uk.vgmap.com\external\data\Project\700360\700360004\_A1\_Northumberland\03\_Environment\GSE\Environmental Statement\_ES\_Figures ES-2020\Figure 9.2\_Ecological Mitigation Plan Public.mxd  
Contains Ordnance Survey data © Crown copyright and database right 2018



N

Key

Order Limits

Areas Excluded from Order Limits

Scheme Layout

Compensation Area

Trees Being Surveyed for Roosting Bats

Bunding

Structure

Proposed Area for GCN Creation

Proposed Area for Bat Box Installation

Existing Pond

Detention Basin

Maintenance Easement

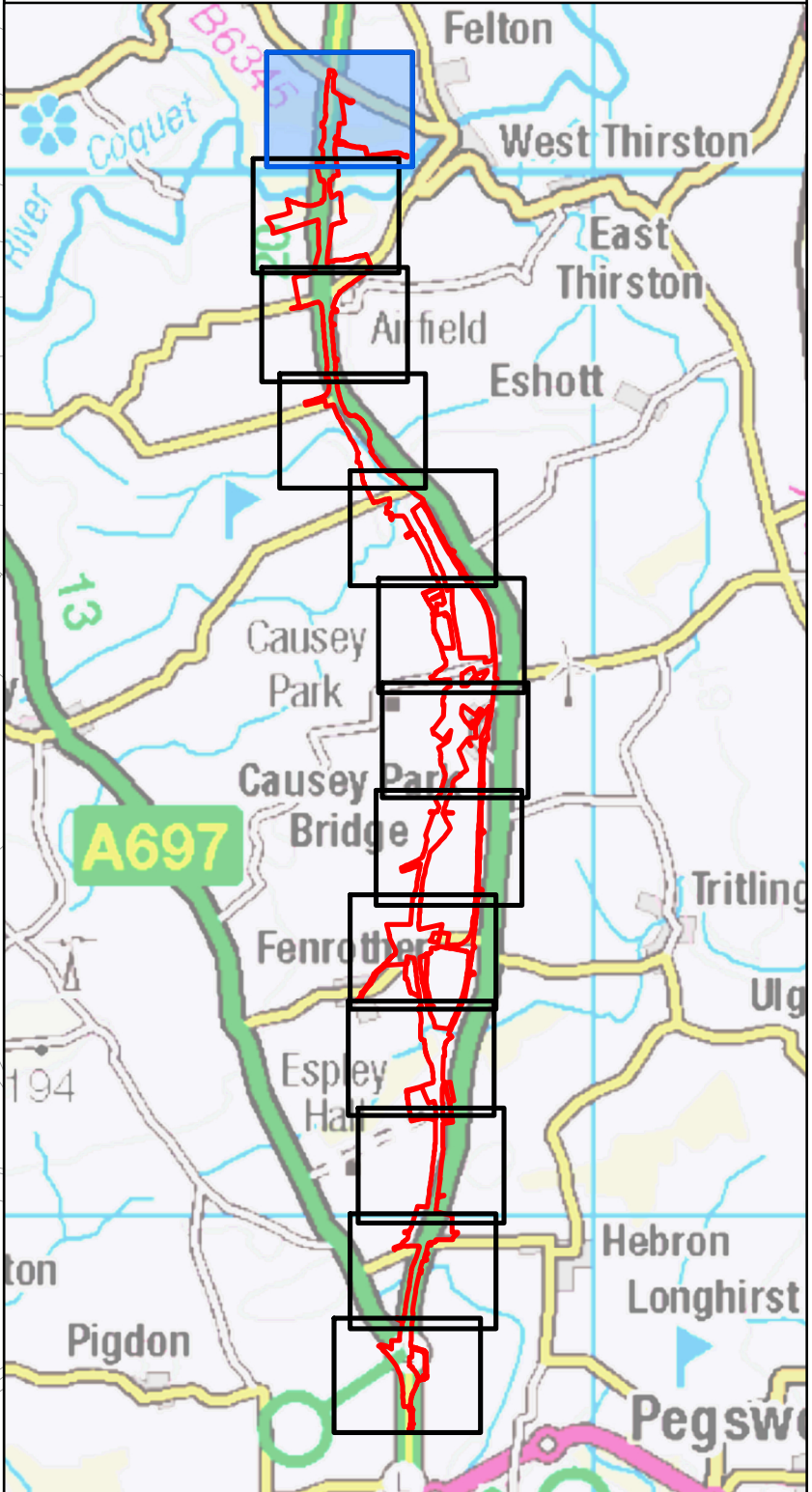
Badger Exclusion Fencing

Indicative Location of GCN Exclusion Fencing

New Channel

Ecological Feature

Information in relation to badger has been redacted from this figure.



P04	June 2020	Fourth Issue	GH	JF	KS
P03	18/09/19	Third Issue	GH	JF	KS
P02	05/07/19	Second Issue	GH	JF	KS
P01	01/04/19	First Issue	GH	JF	KS
Rev	Date	Description	By	Chk'd	App'd
Client					
Project Title					
A1 in Northumberland: Morpeth to Ellingham					
Drawing Title					
Figure 9.2 Ecological Mitigation Plan Page 13 of 13					
Scale	1:2,000	Drawn	GH	Checked	JF
Original Size	A1	Date	01/04/19	Date	01/04/19
Drawing Status	For Information				Suitability
Drawing Number	HE551459	Project	WSP	Volume	6.5
M2F	RP	LE	1942	Project Ref. No.	70044136
Location	Type	Role	Number	Revision	P04



© Crown copyright 2020.

You may re-use this information (not including logos) free of charge in any format or medium, under the terms of the Open Government Licence. To view this licence: visit [www.nationalarchives.gov.uk/doc/open-government-licence/](http://www.nationalarchives.gov.uk/doc/open-government-licence/) write to the Information Policy Team, The National Archives, Kew, London TW9 4DU, or email [psi@nationalarchives.gsi.gov.uk](mailto:psi@nationalarchives.gsi.gov.uk).

This document is also available on our website at [www.gov.uk/highways](http://www.gov.uk/highways)

If you have any enquiries about this document [A1inNorthumberland@highwaysengland.co.uk](mailto:A1inNorthumberland@highwaysengland.co.uk) or call 0300 470 4580\*.

\*Calls to 03 numbers cost no more than a national rate call to an 01 or 02 number and must count towards any inclusive minutes in the same way as 01 and 02 calls.

These rules apply to calls from any type of line including mobile, BT, other fixed line or payphone. Calls may be recorded or monitored.

Registered office Bridge House, 1 Walnut Tree Close, Guildford GU1 4LZ  
Highways England Company Limited registered in England and Wales number 09346363